

5999

SUBSTRUCTURE RESEARCH INFORMATION FROM AT&T CALIFORNIA

5999

CONTACT:
AGENCY:

Eric Overstreet
City of San Diego
1010 Second Avenue, Suite 1100
San Diego
CA 92101-4905

CENTRAL OFFICE:
GEO CO:

Girard
M2 27

R.A. TEL NO.
AREA GOVT LIAISON

J.P. Perreault
858-886-1163
Sandi Marks

MUNICIPALITY

City of San Diego

AGENCY REF:
PROJECT:

WBS# B-12009.01.01

La Jolla Scenic Drive Pipeline

Muirlands, La Jolla Rancho Road, La Jolla Scenic
Dr, Fairway, Nautilus
1247 G,H 1-2

LOCATION:
THOMAS GUIDE:

AGENCY DESIGN
ENGINEER:

PLOT AT&T CALIFORNIA FACILITIES ON IMPROVEMENT PLANS. VERIFY ALL UNDERGROUND
FACILITIES IN THE AREA. IF YOUR AGENCY DESIRES A 'CONFLICT' CHECK PLEASE ADD OUR
FACILITIES TO YOUR DRAWINGS & RETURN PRELIMINARY PLANS TO AT&T CALIFORNIA.

COMMENTS:

IF EXISTING TELCO IN AREA, CONTRACTOR SHOULD LOCATE AND
PROTECT IN PLACE.

Total # of Maps: 30

jp0405aa, jp0405ac, jp0405cc, jp0407a, jp0407ba, jp0605cc, jp0605cd, jp0605ca, jp0605ac,
jp0605ab, jp0201bd, jp0401ac, jp0201cd, jp0401c, jp0203b, jp0403a, jp0203cb, jp0203da, jp0203db,
jp0403ca, jp0403ab, jp0203dc, jp0203dd, jp0403cc, jp0403cd, jp0603d, jp0803ad, jp0803ac, jp0603bb

LOCATIONS OF FACILITIES SHOWN ON ATTACHED MAPS ARE SUBJECT TO FIELD
VERIFICATION. NO LIABILITY IS ASSUMED BY AT&T CALIFORNIA AS TO
ACCURACY OF LOCATION OF FACILITIES. PLEASE CALL 1-800-422-4133 48 HOURS
IN ADVANCE OF ANY GRADING OR EXCAVATION IN THE VICINITY

WHO'S NEXT ?

FORWARD TO ROUTE ADMINISTRATOR
SRI COPY TO LIAISON
FORWARD FILE TO AGENCY

N

N

Y

CONTACT: Patti Sladek (858) 886-1935 ps2695@att.com

PROCESSED

3/30/2015

TO THOSE CONCERNED:

THE ATTACHED DOCUMENTS ADDRESS UNDERGROUND FACILITIES ONLY. POLES, PEDESTALS, TOWERS AND OTHER OUTSIDE
PLANT ARE EVIDENT UPON VISUAL INSPECTION BY YOUR ENGINEERING PERSONNEL. FIELD MEASUREMENTS OBVIOUSLY PROVIDE THE
MOST ACCURATE INFORMATION. THE SPECIFIC LOCATION OF POLES RELATIVE TO CENTERLINE, CURB FACE OR SIDEWALK ARE NOT
PART OF OUR RECORDS. THE NEED TO RELOCATE ANY OUTSIDE PLANT FACILITIES NEEDS TO BE BROUGHT TO OUR ATTENTION WITH
SUFFICIENT TIME TO ACCOMPLISH THE ENGINEERING AND SCHEDULE THE LABOR FORCES NECESSARY TO PERFORM THE RELOCATION



THE CITY OF SAN DIEGO

March 3, 2015

Ms. Patti Sladek
AT&T Public Works
7337 Trade Street, Suite #5685
San Diego, CA 92121-2423

Dear Ms. Sladek:

Subject: La Jolla Scenic Drive Pipeline WBS# B-12009.01.01

Enclosed is a marked-up copy of the map depicting the limits of the subject project. We have initiated the design of this project and would like to accurately incorporate your underground facilities, including fiber optics, in the plans. Please provide us with copies of the records and "as-built" drawings pertaining to your facilities within the limits of the proposed project. If you need further information, please contact me at (619) 533-3768, or at everstreet@sandiego.gov.

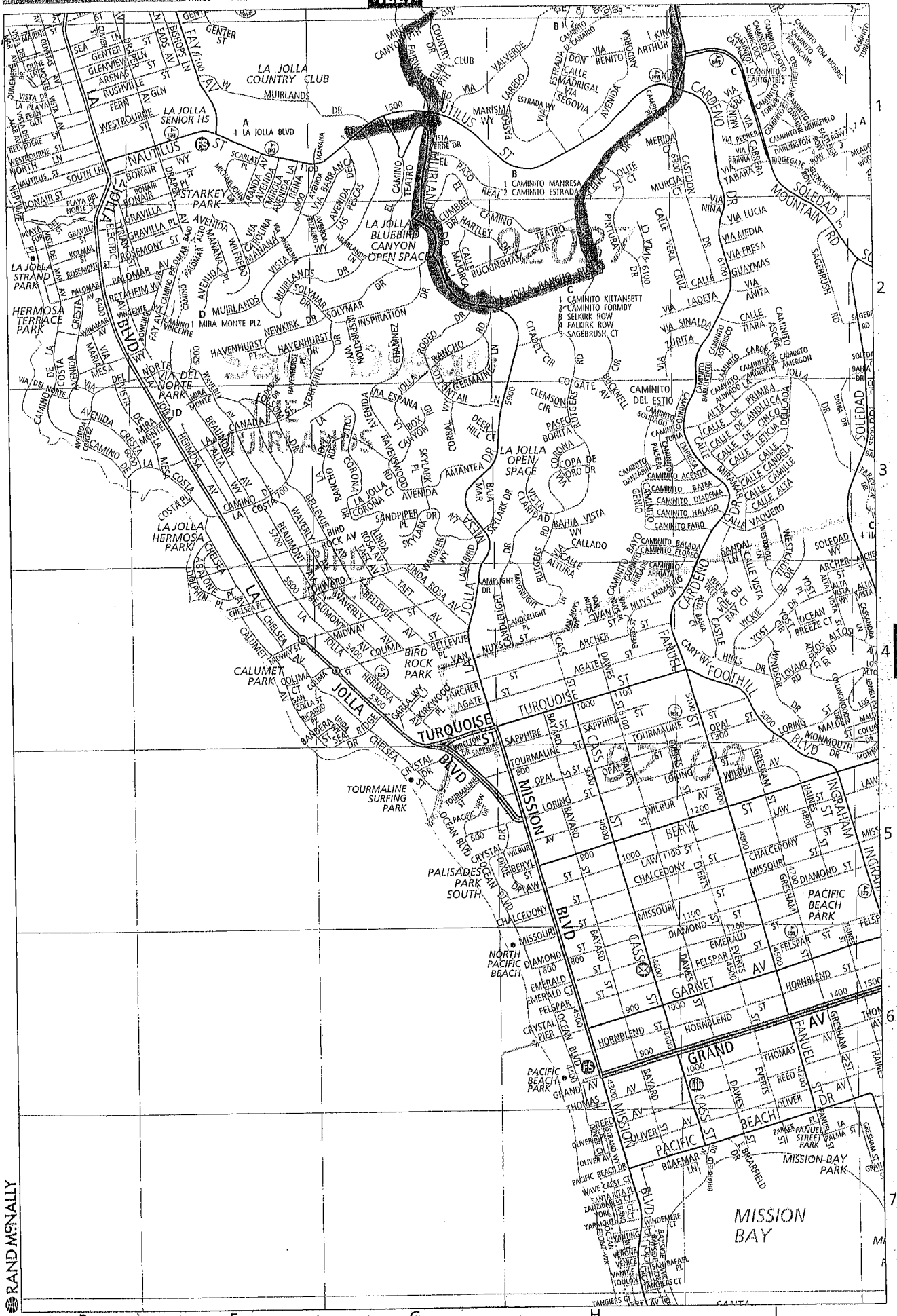
Sincerely,

Eric Overstreet
Principal Engineering Aide

EO/rh

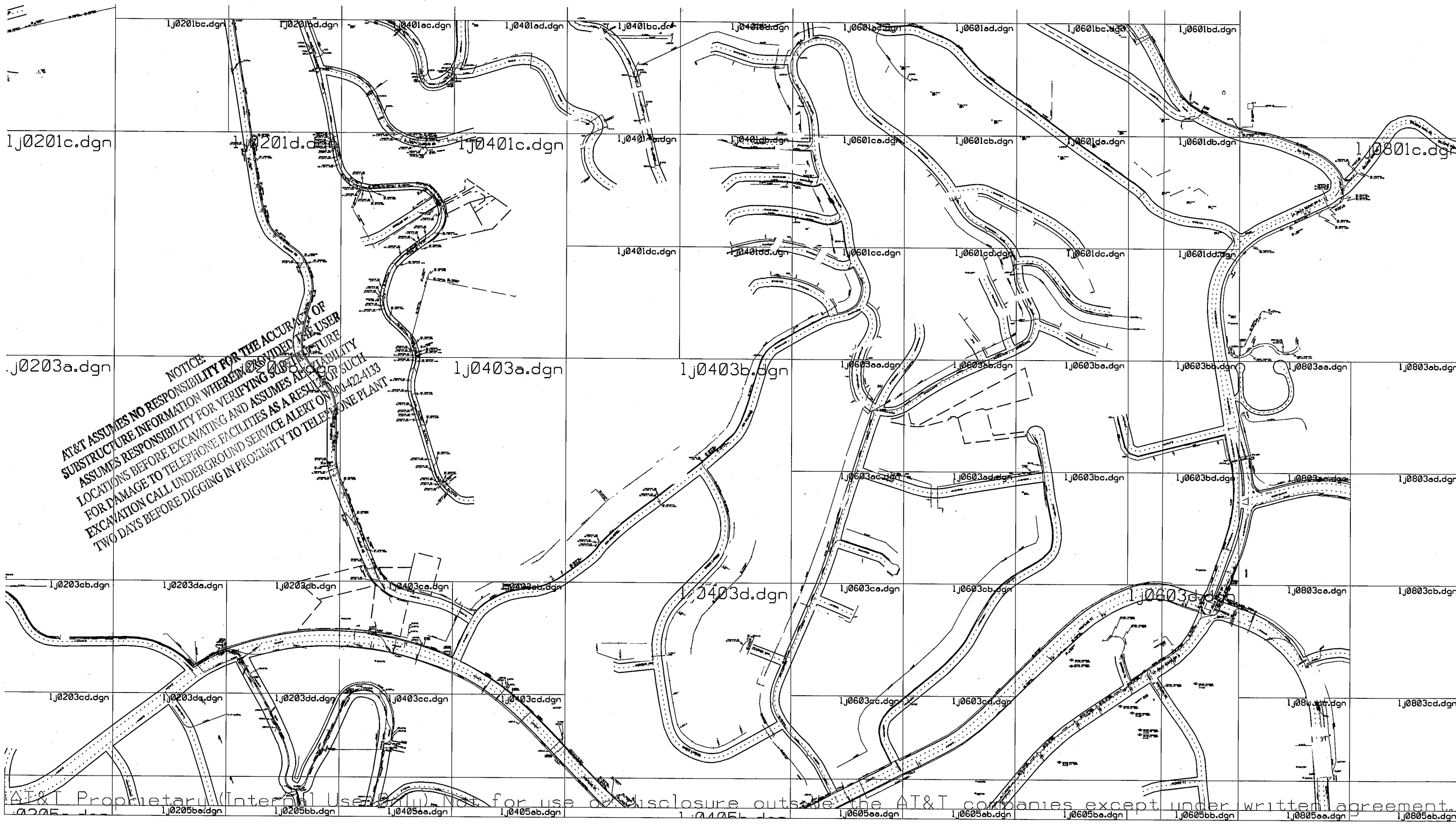
Enclosure: Thomas Brothers Map

cc: Craig Hoenes, Associate Engineer-Civil, Project Implementation Division, MS 611



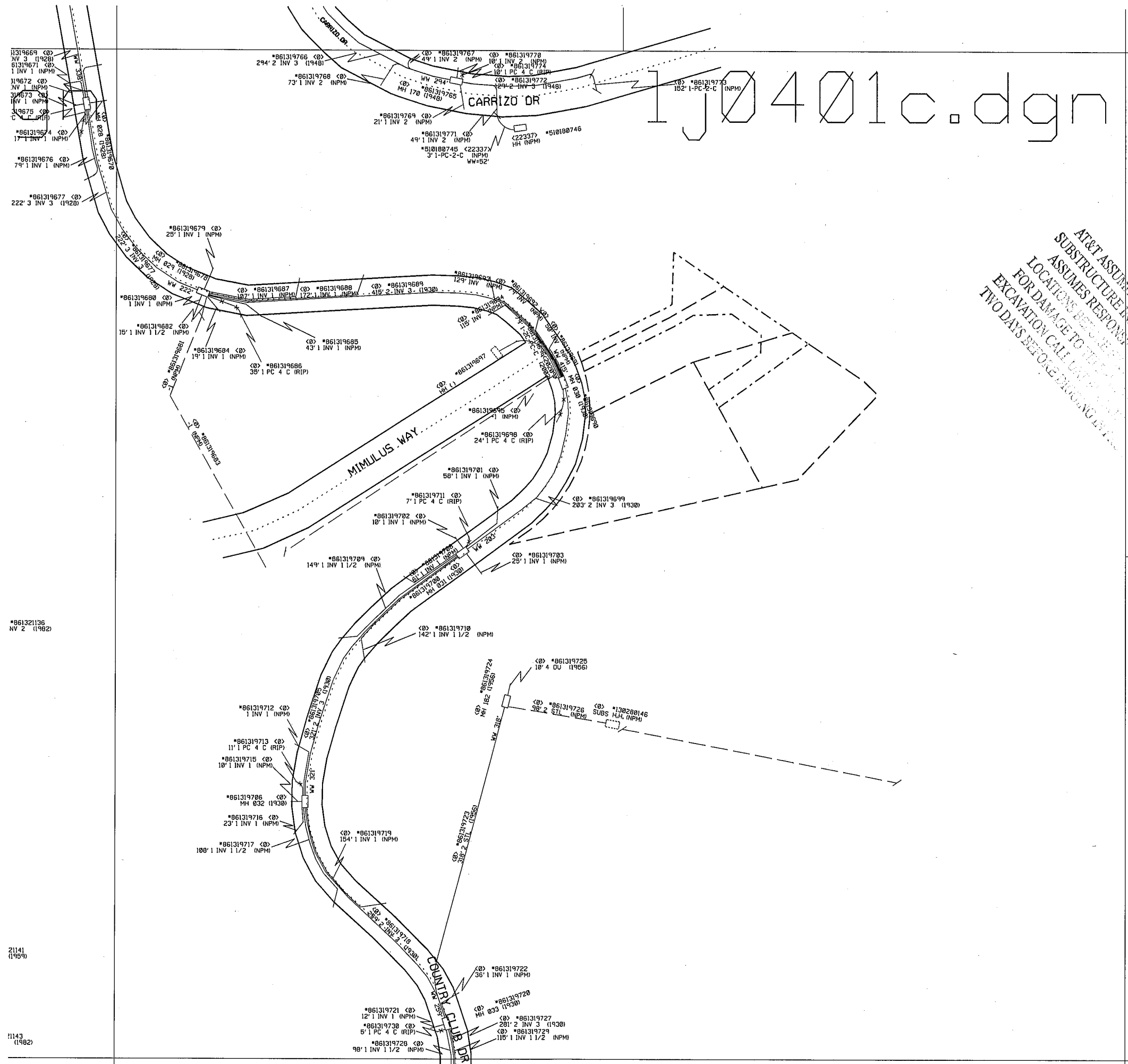
RAND McNALLY





NOTICE:
AT&T ASSUMES NO RESPONSIBILITY FOR THE ACCURACY OF
SUBSTRUCTURE INFORMATION WHEN PROVIDED TO USER
ASSUMES RESPONSIBILITY FOR VERIFYING SUBSTRUCTURE
LOCATIONS BEFORE EXCAVATING AND ASSUMES LIABILITY
FOR DAMAGE TO TELEPHONE FACILITIES AS A RESULT OF SUCH
EXCAVATION CALL UNDERGROUND SERVICE ALERT ON 800-422-4133
TWO DAYS BEFORE DIGGING IN PROXIMITY TO TELEPHONE PLANT

IJO401c.dgn



NOTICE
 AT&T ASSUMES NO RESPONSIBILITY FOR THE ACCURACY OF
 SUBSTRUCTURE INFORMATION HEREIN PROVIDED THE USER
 ASSUMES RESPONSIBILITY FOR VERIFYING THE LOCATION
 LOCATIONS BEFORE ANY CONSTRUCTION BEGINS
 FOR DAMAGE TO UTILITIES OR OTHER PROPERTY
 EXCAVATION CALL 800-4-A-T&T
 TWO DAYS BEFORE DIGGING BEGINS
 TO TELEPHONE

*861321136
NV 2 (1982)

21141
(1989)

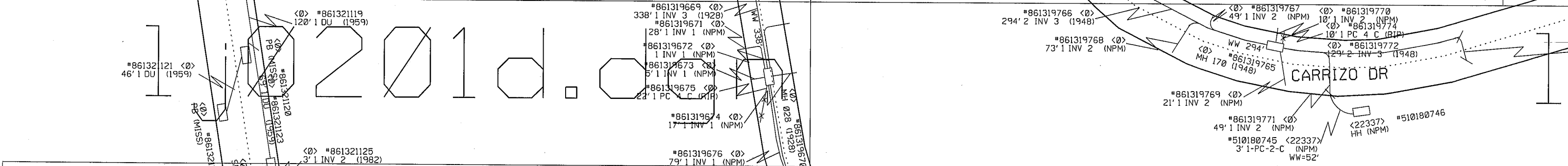
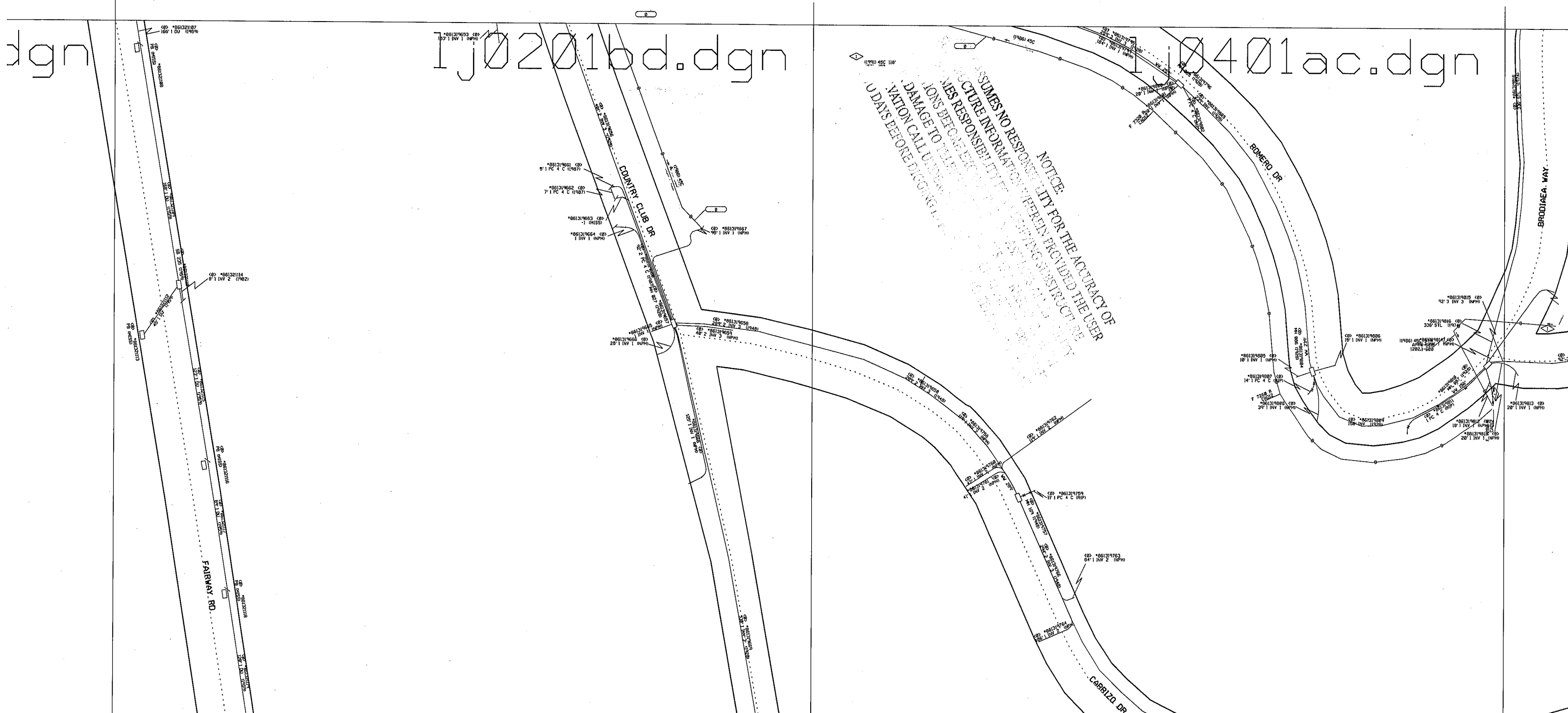
11143
(1982)

dgn

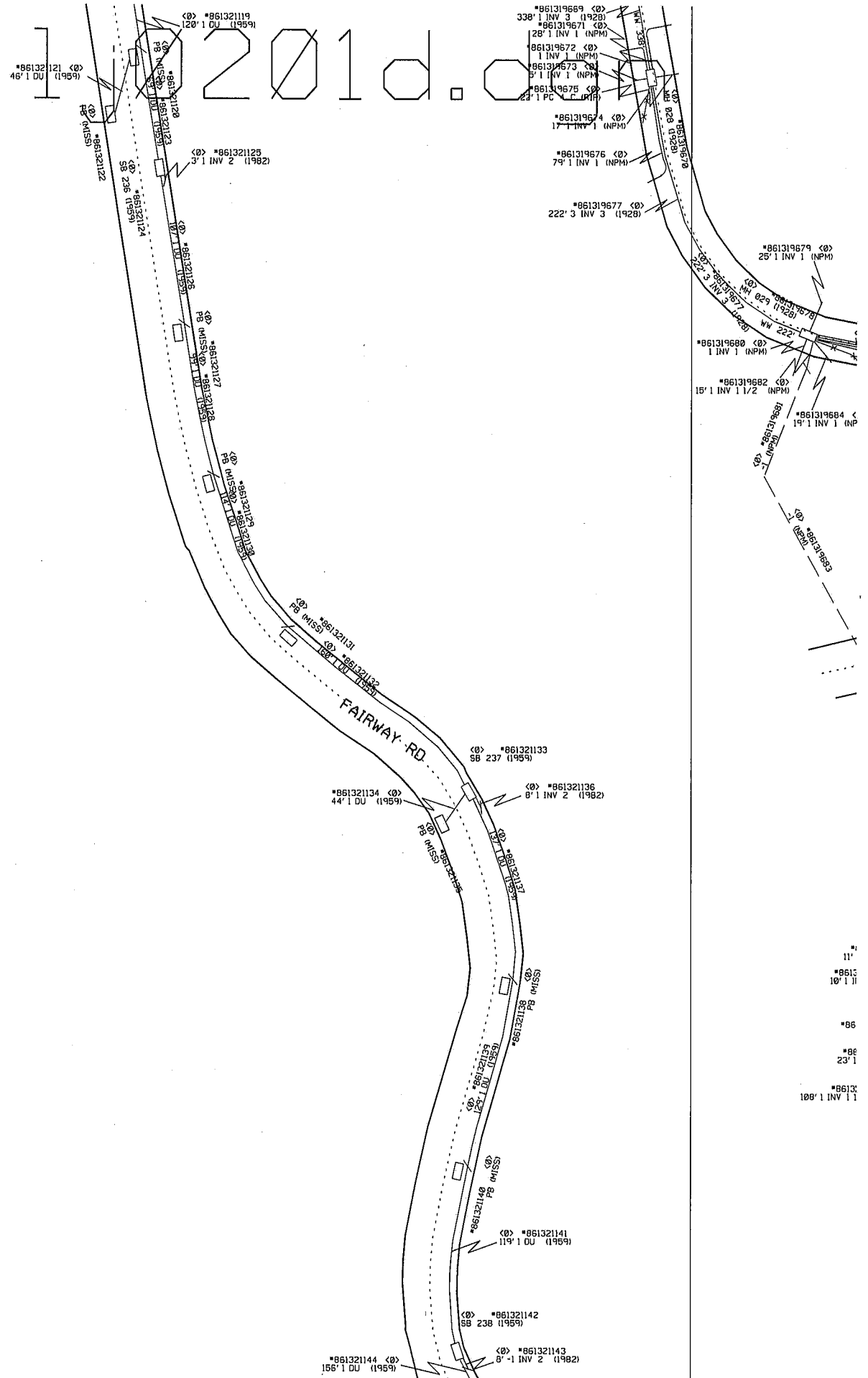
1j0201bd.dgn

1j0401ac.dgn

NOTICE: ASSUMES NO RESPONSIBILITY FOR THE ACCURACY OF THE INFORMATION HEREIN PROVIDED. THE USER ASSUMES RESPONSIBILITY FOR VERIFYING THE ACCURACY OF THE INFORMATION. THE USER ASSUMES RESPONSIBILITY FOR OBTAINING NECESSARY PERMITS AND FOR OBTAINING NECESSARY INFORMATION FROM THE APPROPRIATE AGENCIES. THE USER ASSUMES RESPONSIBILITY FOR OBTAINING NECESSARY INFORMATION FROM THE APPROPRIATE AGENCIES. THE USER ASSUMES RESPONSIBILITY FOR OBTAINING NECESSARY INFORMATION FROM THE APPROPRIATE AGENCIES.



AT&T Proprietary (Internal Use Only). Not for use or disclosure outside the AT&T companies except under written agreement.



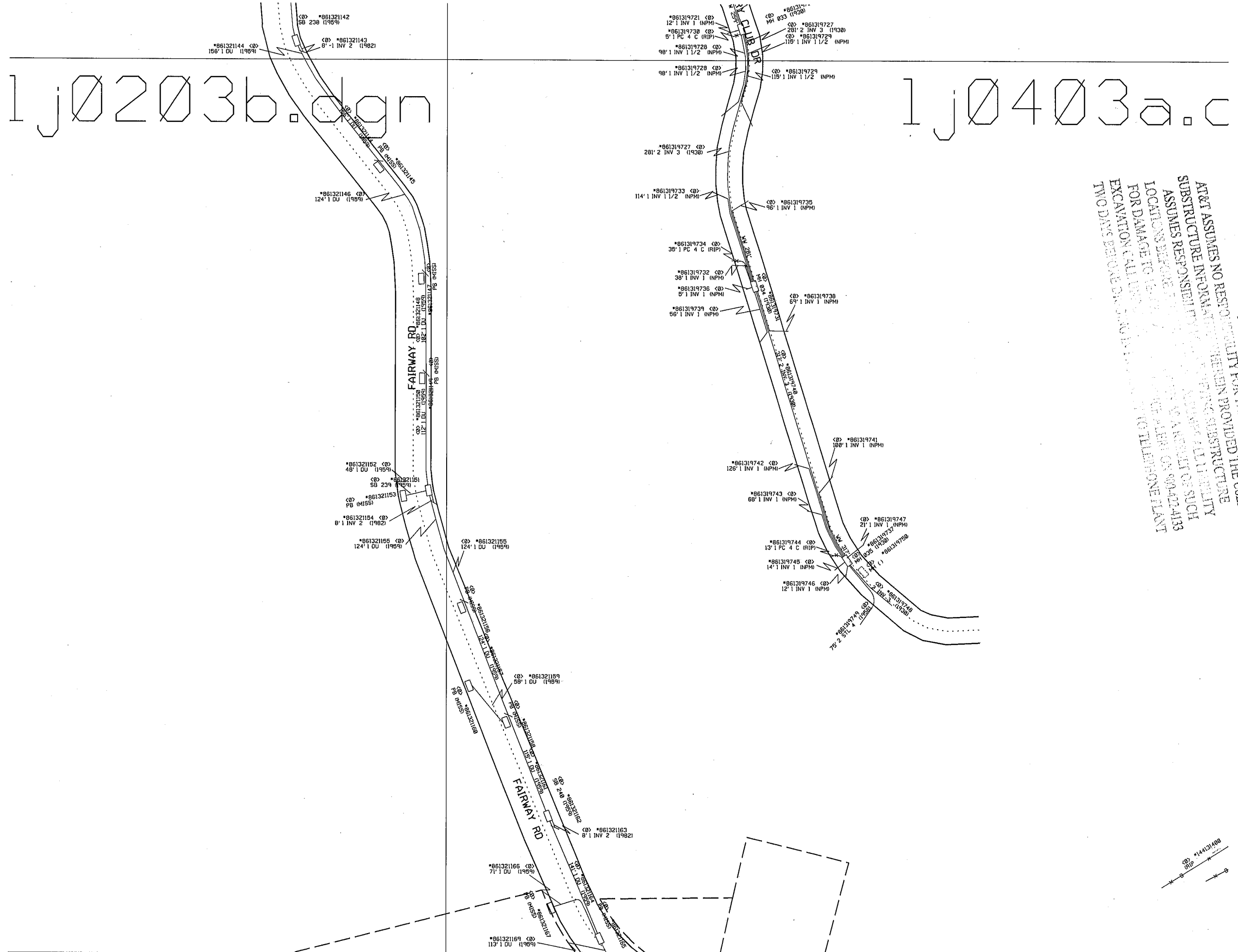
NOTICE:
 AT&T ASSUMES NO RESPONSIBILITY FOR THE ACCURACY OF
 THE INFORMATION CONTAINED HEREIN PROVIDED THE USER
 SUBSTRUCTURE INFORMATION IS OBTAINED FROM THE
 ASSUMES RESPONSIBILITY FOR THE ACCURACY OF SUCH
 LOCATION INFORMATION. THE USER ASSUMES ALL LIABILITY
 FOR DAMAGE TO PERSONS OR PROPERTY AS A RESULT OF SUCH
 EXCAVATION CALLING OPERATIONS. CALL AT&T AT 800-422-4133
 TWO DAYS BEFORE DIGGING IN ORDER TO TELEPHONE PLANT

11'
 *8613
 10' 11
 *86
 23' 1
 *8613
 100' 11 INV 11

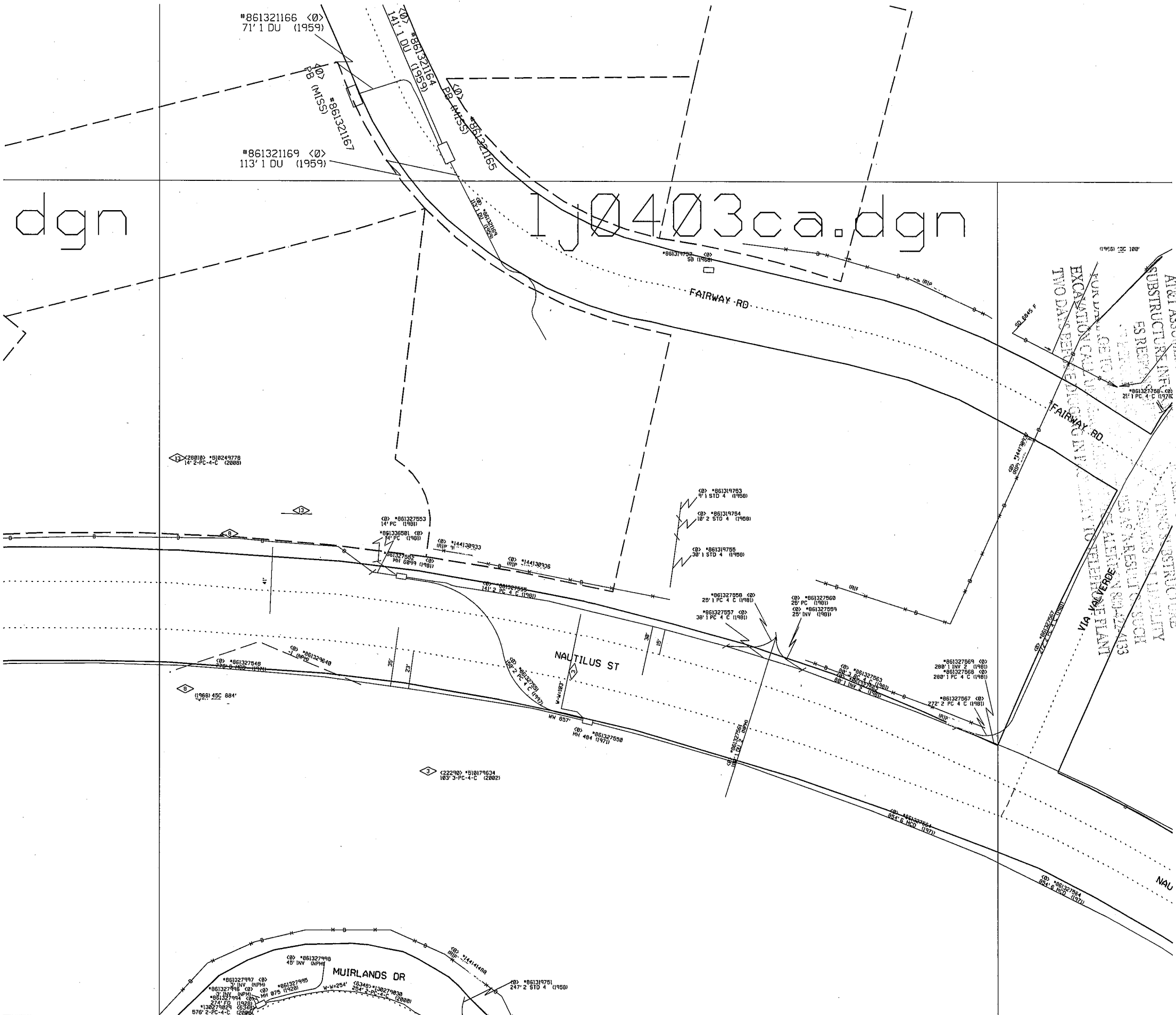
1020360000

1j0203b.dgn

1j0403a.c



NOTICE:
 AT&T ASSUMES NO RESPONSIBILITY FOR THE ACCURACY OF
 SUBSTRUCTURE INFORMATION WHEN PROVIDED THE USER
 ASSUMES RESPONSIBILITY FOR THE ACCURACY OF ALL UTILITY
 LOCATIONS BEFORE ANY EXCAVATION. AS A RESULT OF SUCH
 EXCAVATION CALLING TO THE ATTENTION OF THE USER
 TWO DAYS BEFORE EXCAVATION.



dgn

Ij0403ca.dgn

dgn

Ij0403cc.dgn

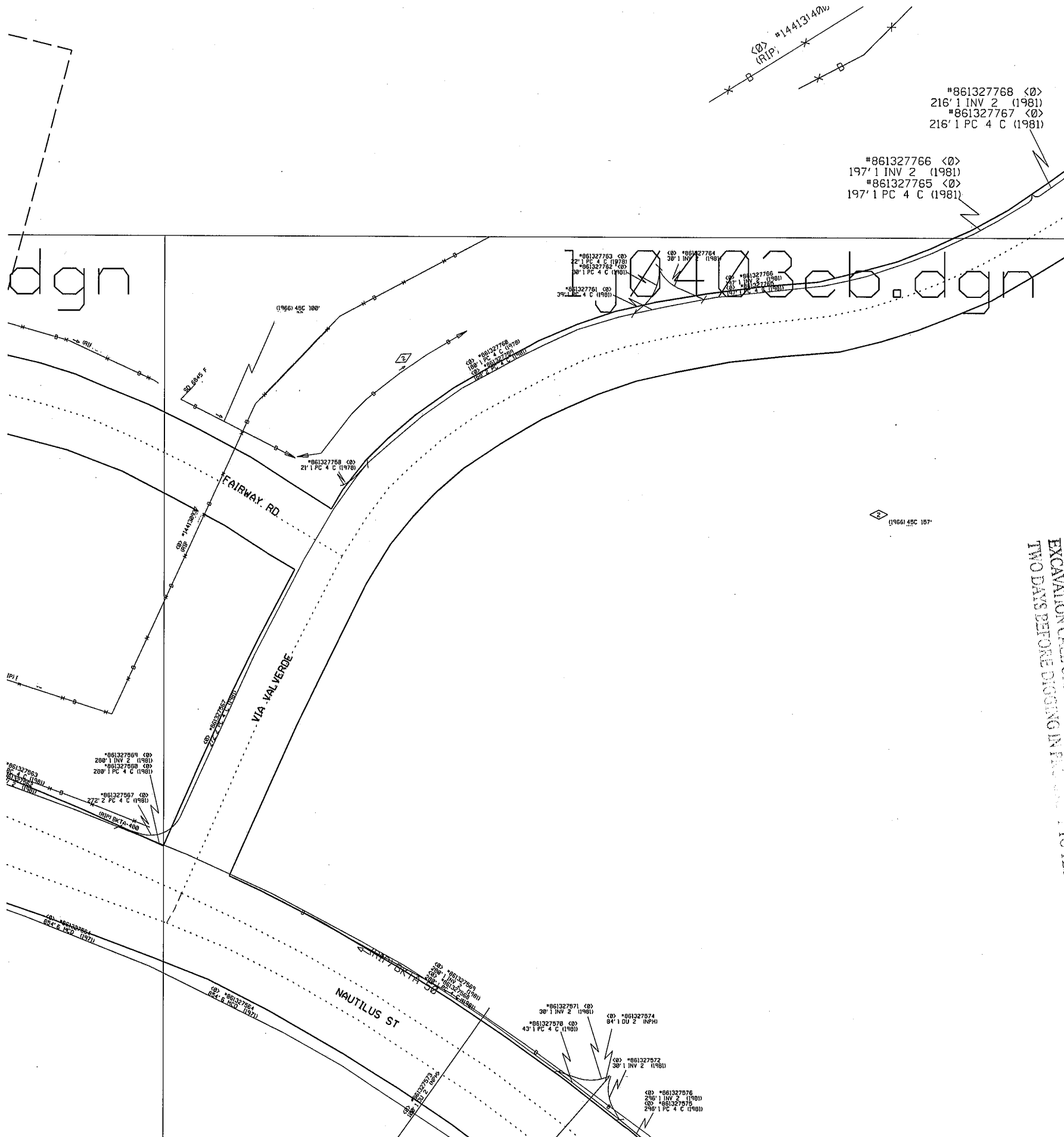
NOTICE
 THE USER OF THIS DRAWING FOR THE ACCURACY OF THE INFORMATION CONTAINED HEREIN HAS ASSUMED NO RESPONSIBILITY FOR THE ACCURACY OF THE INFORMATION CONTAINED HEREIN. THE USER HAS ASSUMED ALL LIABILITY FOR THE ACCURACY OF THE INFORMATION CONTAINED HEREIN. THE USER HAS ASSUMED ALL LIABILITY FOR THE ACCURACY OF THE INFORMATION CONTAINED HEREIN. THE USER HAS ASSUMED ALL LIABILITY FOR THE ACCURACY OF THE INFORMATION CONTAINED HEREIN.

dgn

1j0403eb.dgn

dgn

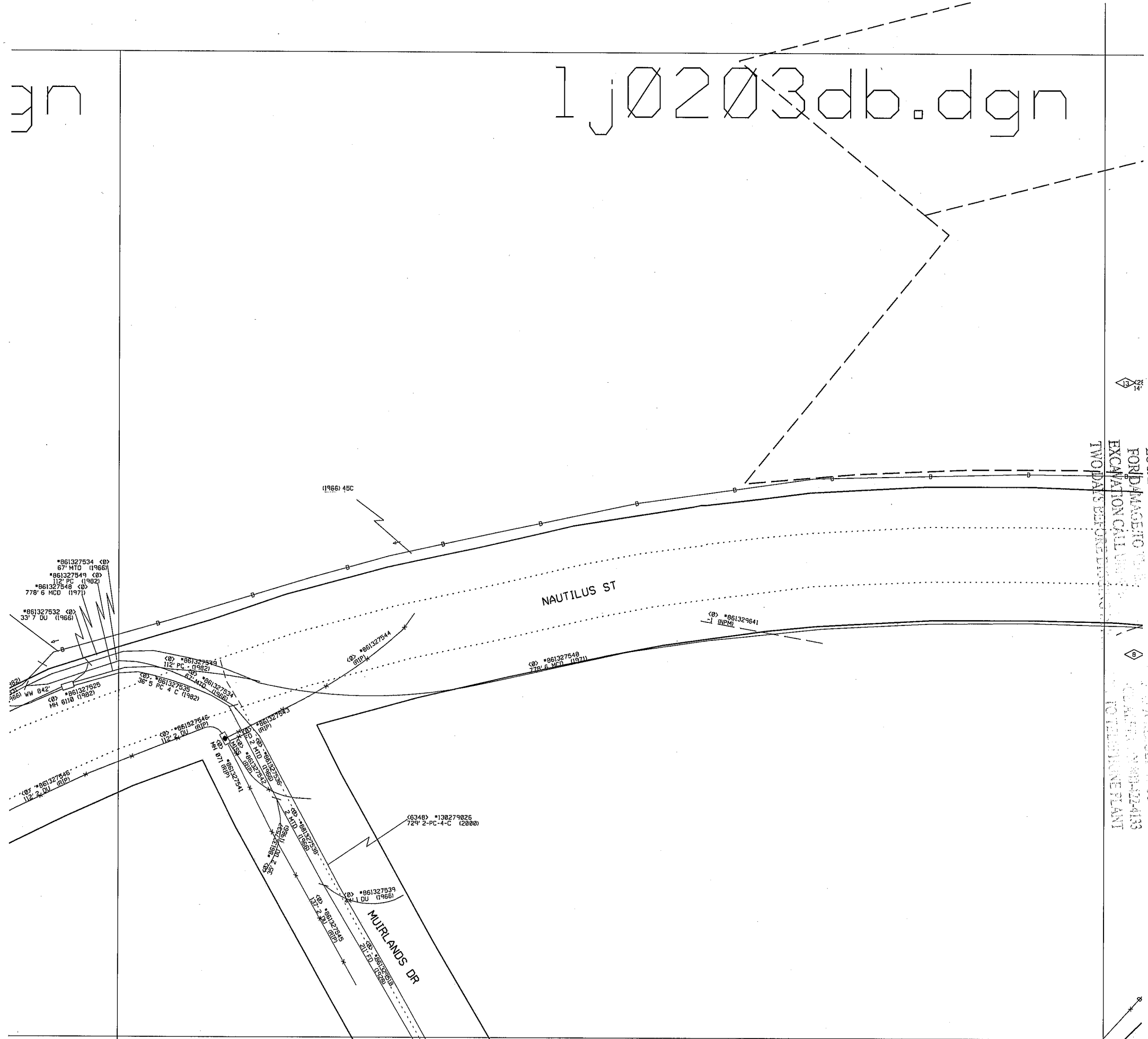
1j0403cd.dgn



NOTICE
 AT&T ASSUMES NO RESPONSIBILITY FOR THE ACCURACY OF
 SUBSTRUCTURE INFORMATION SHOWN HEREON. THE USER
 ASSUMES RESPONSIBILITY FOR THE ACCURACY OF ALL
 INFORMATION RECEIVED FROM ANY SOURCE. THE USER
 FOR DAMAGE TO THE USER'S PROPERTY OR PERSONS OR
 EXCAVATION CALL ONE HOUR BEFORE THE START OF WORK
 TWO DAYS BEFORE DIGGING IN PROGRESS TO TELEPHONE PLANT

yn

1j0203db.dgn

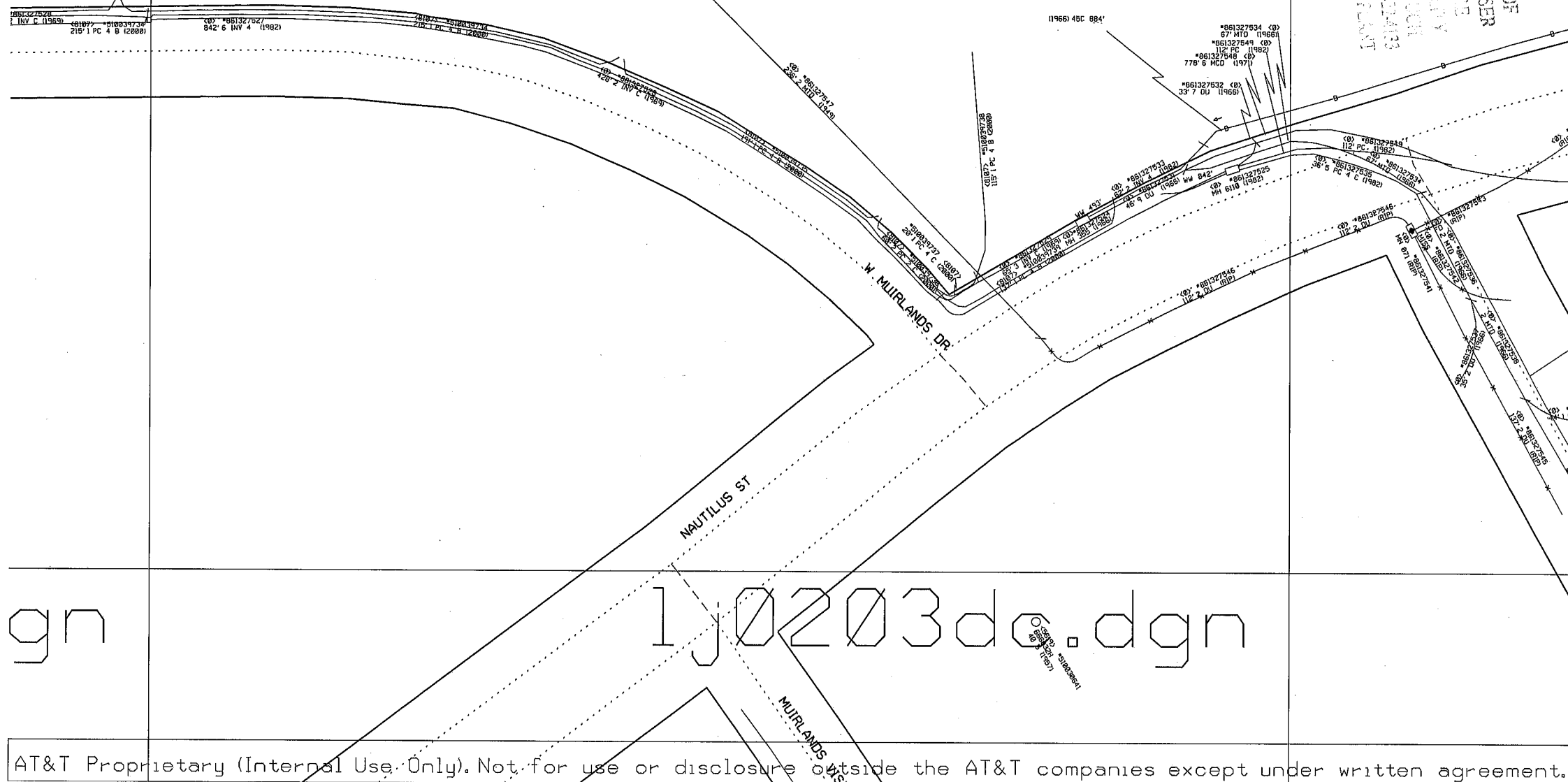


NOTICE
 AT&T ASSUMES NO RESPONSIBILITY FOR THE ACCURACY OF
 SUBSTRUCTURE INFORMATION PROVIDED THE USER
 ASSUMES RESPONSIBILITY FOR ALL LIABILITY
 LOCATIONS DEPENDENT ON THE LOCATION OF SUCH
 FOR DAMAGE TO PROPERTY OR PERSONS OR TO TELEPHONE PLANT
 EXCAVATION CALL 1-800-441-4133
 TWO DAYS BEFORE DIGGING

gn

1j0203da.dgn

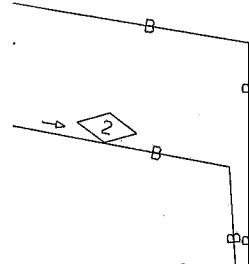
NOTICE:
 AT&T ASSUMES NO RESPONSIBILITY FOR THE ACCURACY OF
 SUBSTRUCTURE INFORMATION WHEREIN PROVIDED THE USER
 ASSUMES RESPONSIBILITY FOR VERIFYING SUBSTRUCTURE
 LOCATIONS BEFORE EXCAVATION. USER ASSUMES ALL LIABILITY
 FOR DAMAGE TO TELEPHONE FACILITIES AS A RESULT OF SUCH
 EXCAVATION CALL UNDERGROUND SERVICE ALERT OR 800-441-7243
 TWO DAYS BEFORE DIGGING IN FACILITIES TO TELEPHONE PLANT



gn

1j0203da.dgn

5C 180'

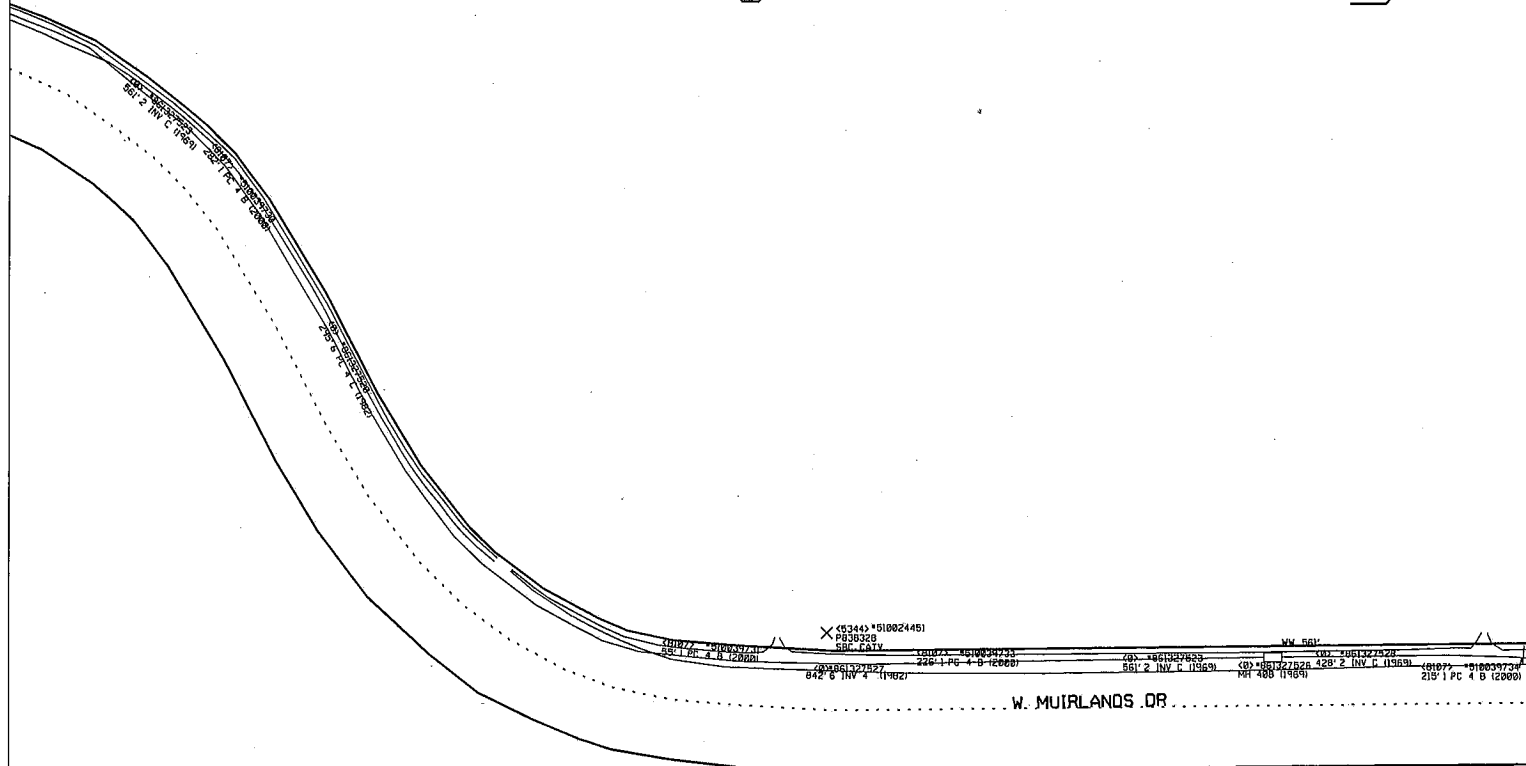


<5638> #510040172
519063H
40'5 (1952)

.dgn

1j0203cb.dgn

561'2 INV C (1969)



NOTICE
AT&T ASSUMES NO RESPONSIBILITY FOR THE ACCURACY OF
SUBSTRUCTURE INFORMATION HEREIN PROVIDED THE USER
ASSUMES RESPONSIBILITY FOR VERIFYING SUBSTRUCTURE
LOCATIONS BY OTHER MEANS. AT&T ASSUMES NO LIABILITY
FOR DAMAGE TO PERSONS OR PROPERTY AS A RESULT OF SUCH
EXCAVATION CALL INFORMATION. CALLER MUST BE AVAILABLE AT
TWO DAYS BEFORE DIGGING IN ORDER TO BE HELD RESPONSIBLE.

yn

1j0203da.dgn

NAUTILUS ST

NAUTILUS ST

MUJRLANDS VISTA WAY

MUJRLANDS DR

AVENIDA DE LAS PESCAS

0 861329522 211.00 (1989)

0 861329522 307.2 STD (1987)

0 861329522 307.2 STD (1987)

0 861329522 54'-1 INV 1 (NFM)

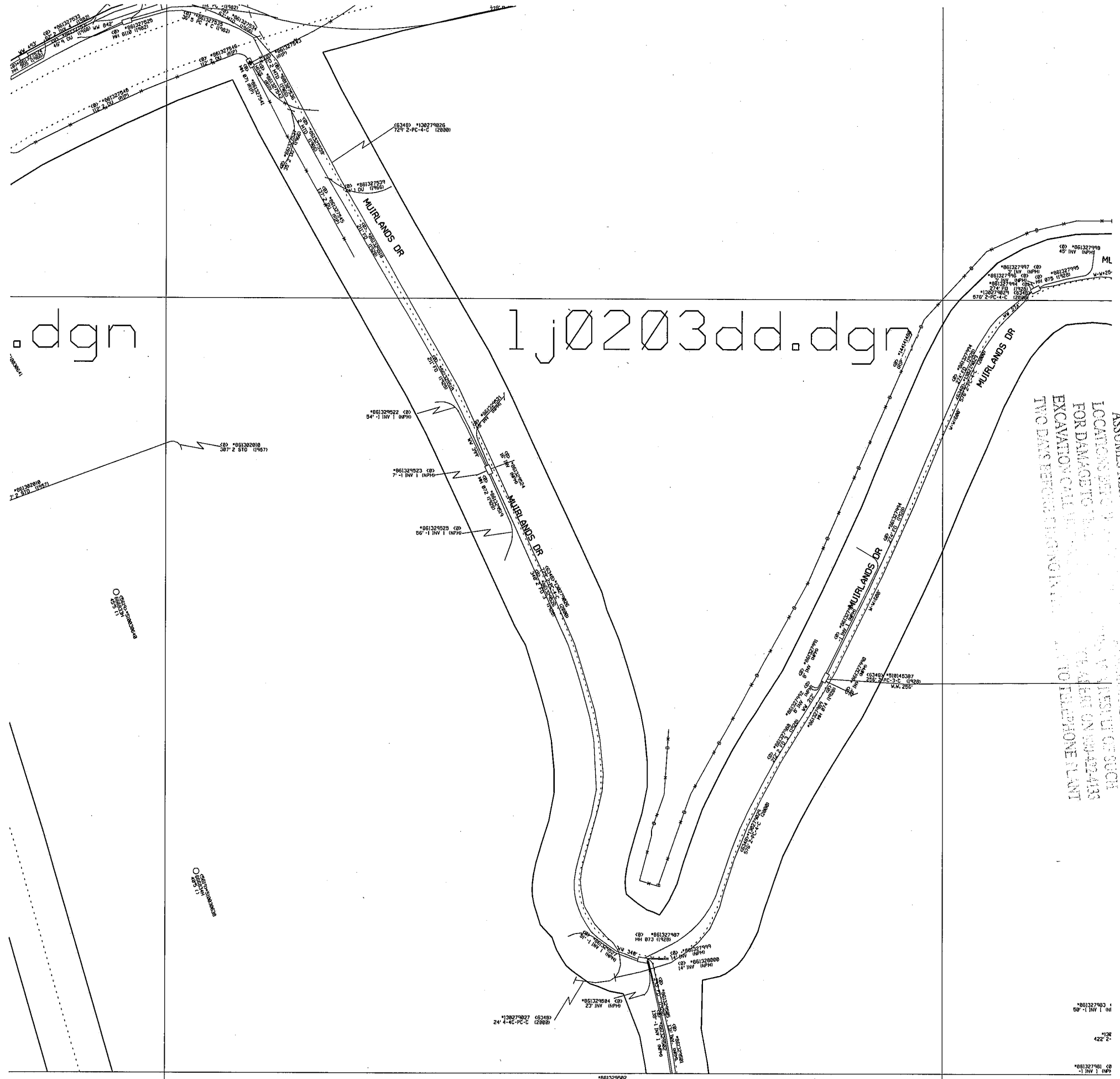
0 861329523 7'-1 INV 1 (NFM)

0 861329525 1 INV 1 (NFM)

0 861329525 48.51 (1989)

0 861329525 48.51 (1989)

NOTICE:
AT&T ASSUMES NO RESPONSIBILITY FOR THE ACCURACY OF
SUBSTRUCTURE INFORMATION HEREIN PROVIDED THE USER
ASSUMES RESPONSIBILITY FOR VERIFYING SUBSTRUCTURE
LOCATIONS BEFORE ANY CONSTRUCTION. AT&T'S LIABILITY
FOR DAMAGE TO OR DESTRUCTION OF ANYTHING AS A RESULT OF SUCH
EXCAVATION CALL OR SERVICE SHALL BE LIMITED TO TELEPHONE PLANT
TWO DAYS BEFORE DIGNOING IN THE CITY OF DALLAS, TEXAS.



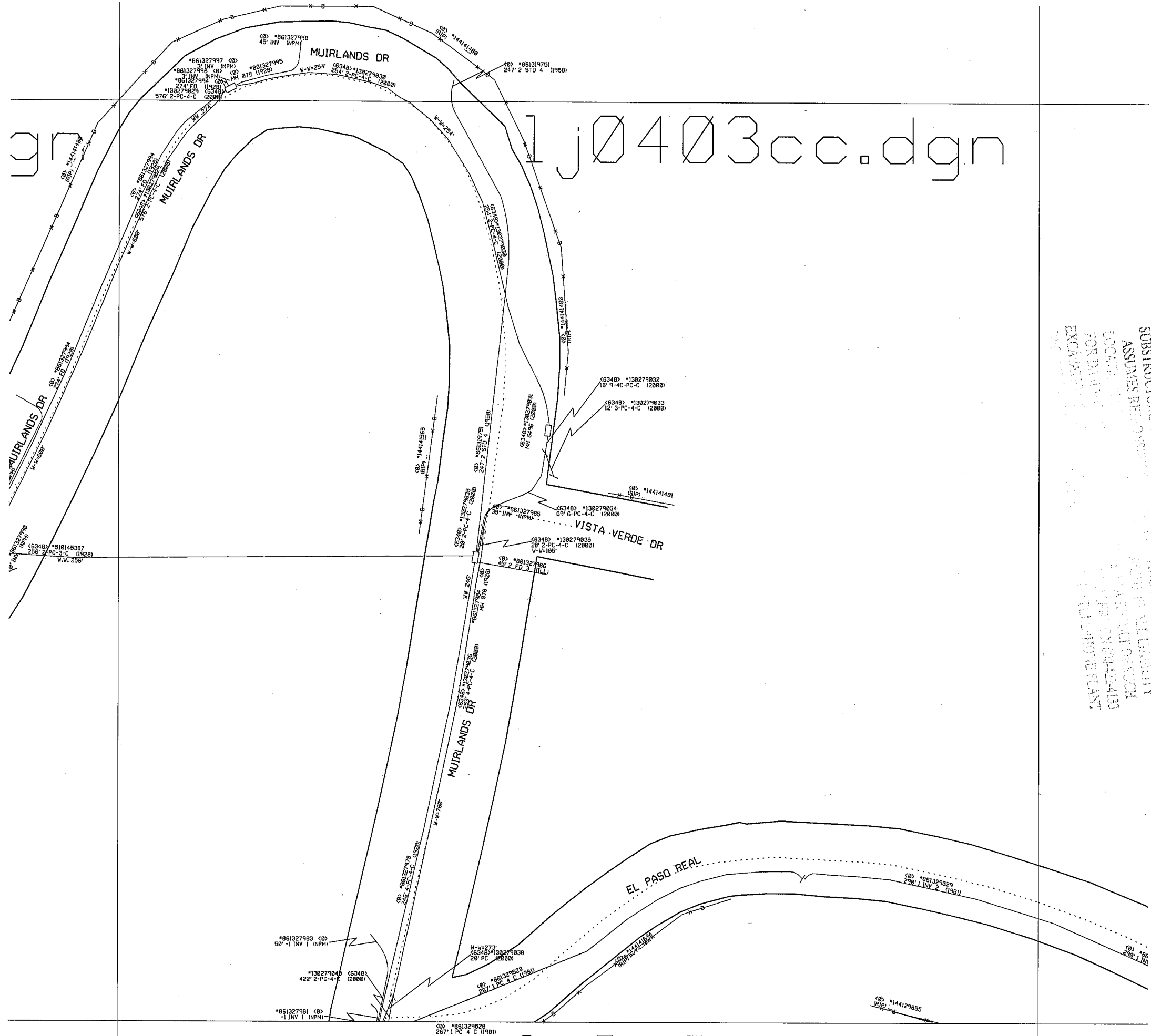
.dgn

1j0203dd.dgn

NOTICE:
 AT&T ASSUMES NO RESPONSIBILITY FOR THE ACCURACY OF
 SUBSTRUCTURE INFORMATION HEREIN PROVIDED THE USER
 ASSUMES RESPONSIBILITY FOR VERIFYING SUBSTRUCTURE
 LOCATIONS BEFORE CONSTRUCTION. THE USER SHALL BE RESPONSIBLE FOR SUCH
 FOR DAMAGE TO THE USER'S PROPERTY OR THE PROPERTY OF OTHERS. NO TELEPHONE PLANT
 TWO DAYS BEFORE CONSTRUCTION.

.dgn

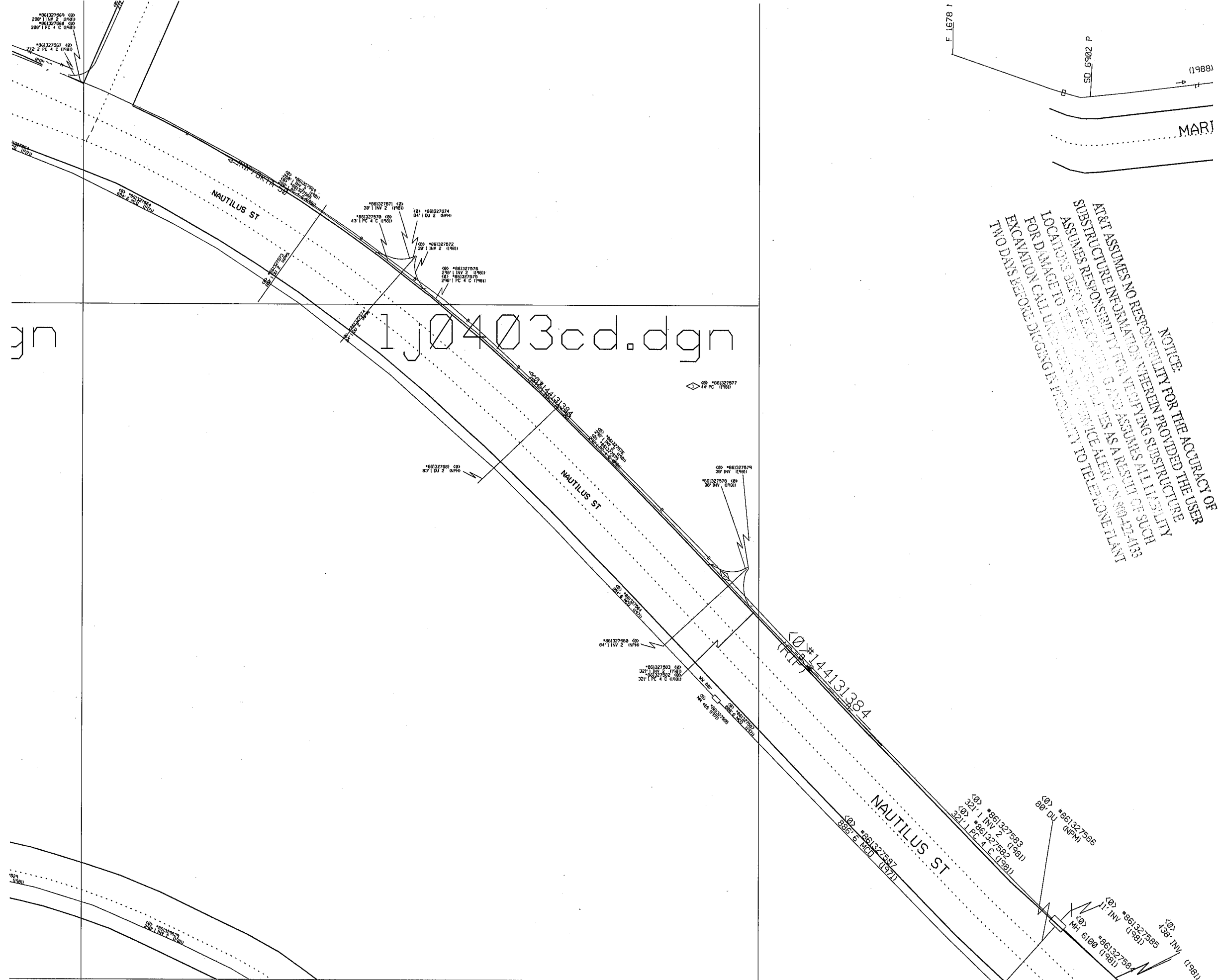
1j0205bb.dgn



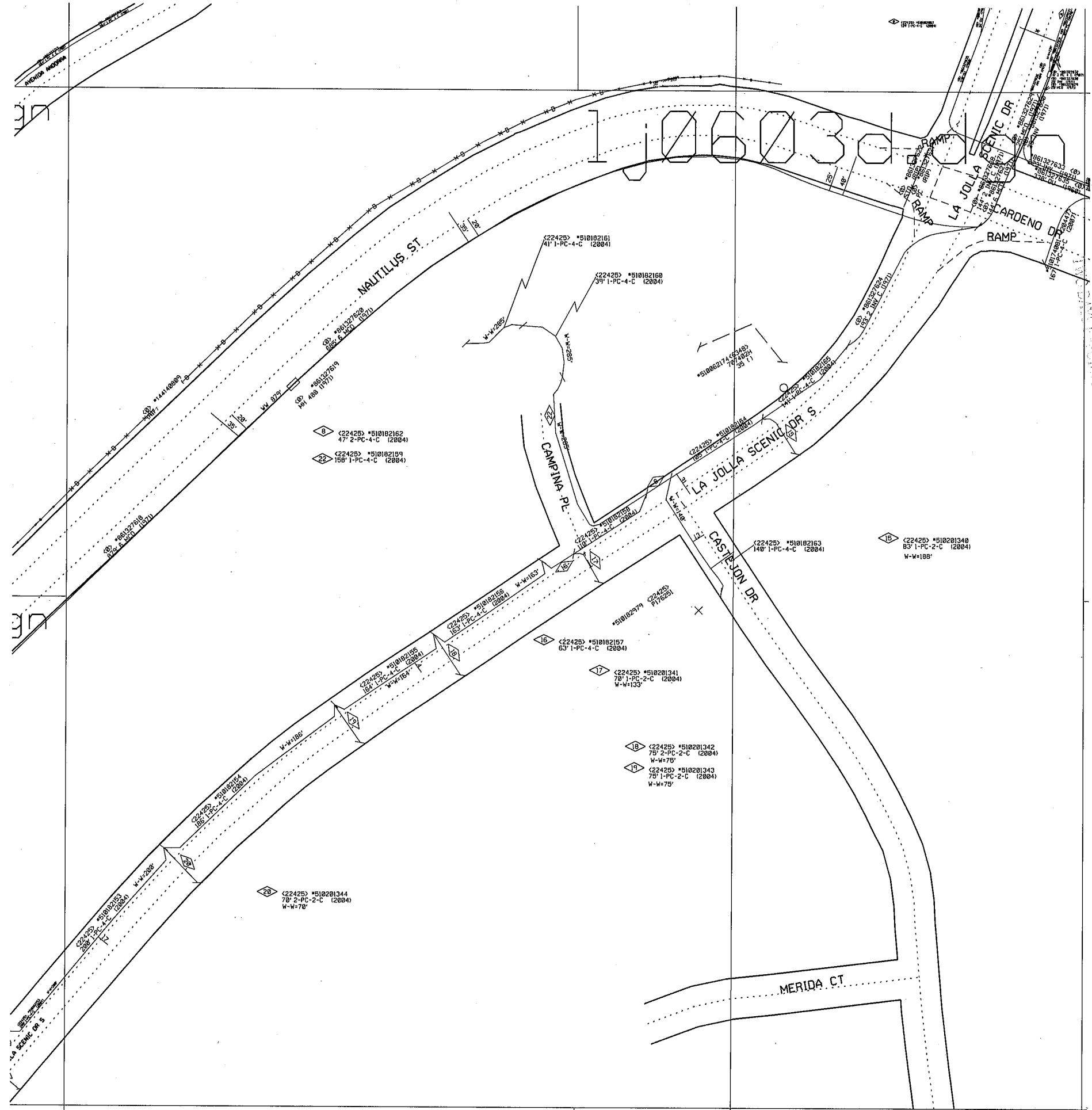
1j0403cc.dgn

NOTICE:
 AT&T ASSUMES NO RESPONSIBILITY FOR THE ACCURACY OF
 ANY INFORMATION HEREIN PROVIDED THE USER
 SUBSTRUCTURE INFORMATION IS FOR INFORMATION ONLY
 ASSUMES RESPONSIBILITY FOR ANY AND ALL LIABILITY
 LOCATED ON THIS DRAWING IS THE PROPERTY OF AT&T
 FOR DATA CENTER USE ONLY. NO PART OF THIS DRAWING
 EXCEPT AS SHOWN HEREON IS TO BE REPRODUCED OR
 TRANSMITTED IN ANY FORM OR BY ANY MEANS, ELECTRONIC
 MECHANICAL, PHOTOCOPYING, RECORDING, OR BY ANY INFORMATION
 STORAGE AND RETRIEVAL SYSTEM, WITHOUT THE WRITTEN
 PERMISSION OF AT&T INTELLECTUAL PROPERTY DEPARTMENT
 600-422-4133

1j0405cc.dgn

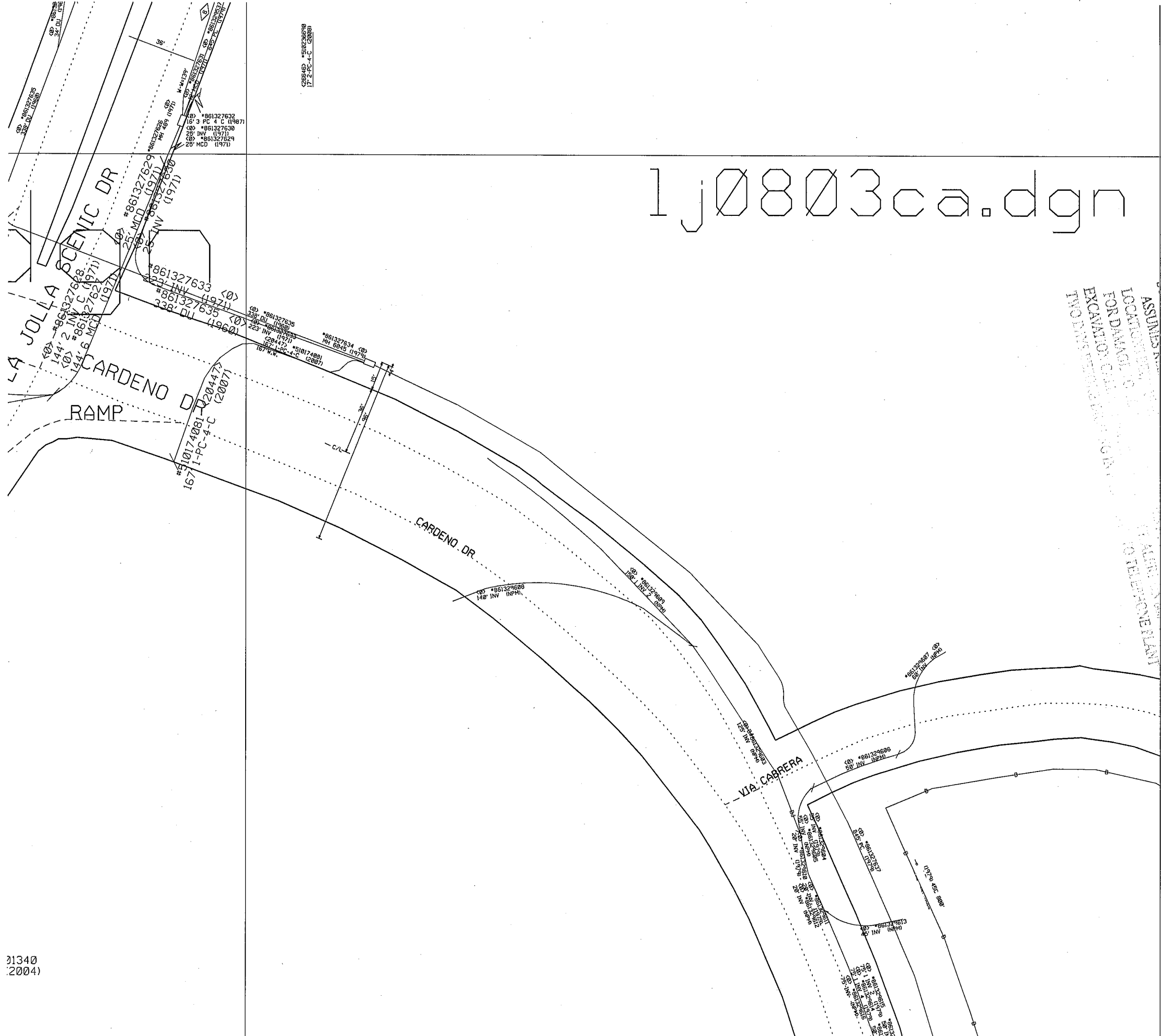


NOTICE:
 AT&T ASSUMES NO RESPONSIBILITY FOR THE ACCURACY OF
 SUBSTRUCTURE INFORMATION WHENEVER PROVIDED THE USER
 ASSUMES RESPONSIBILITY FOR VERIFYING SUBSTRUCTURE
 LOCATIONS BEFORE EXCAVATING AND ASSUMES ALL LIABILITY
 FOR DAMAGE TO TELEPHONE SERVICE AS A RESULT OF SUCH
 EXCAVATION CALL UNDERGROUND SERVICE ALERT ON 800-422-4133
 TWO DAYS BEFORE DIGGING IN PROXIMITY TO TELEPHONE LANT



NOTICE:
 AT&T ASSUMES NO RESPONSIBILITY FOR THE ACCURACY OF
 THE INFORMATION CONTAINED HEREIN PROVIDED THE USER
 SUBSTRUCTURE INFORMATION IS OBTAINED FROM THE
 ASSUMES RESPONSIBILITY FOR THE ACCURACY OF SUCH
 INFORMATION. THE USER SHALL BE RESPONSIBLE FOR
 LOCATIONS OF ALL UTILITIES AND STRUCTURES
 FOR DAMAGE TO THE SAME. THE USER SHALL BE
 RESPONSIBLE FOR NOTIFYING THE TELEPHONE PLANT
 OF ANY EXCAVATION OR OTHER WORK THAT MAY
 AFFECT THE UTILITIES OR STRUCTURES.

1j0803ca.dgn

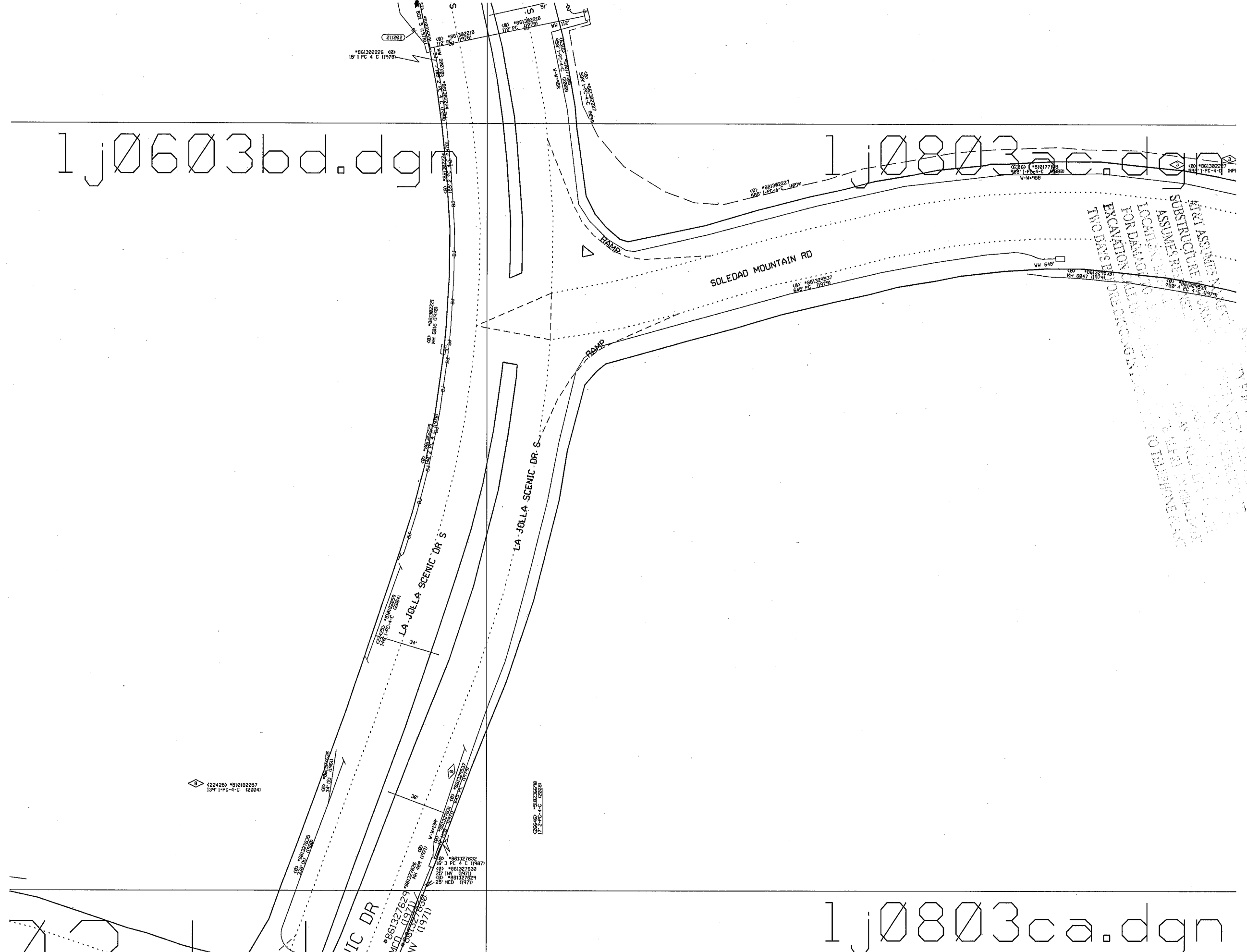


NOTICE:
 AT&T ASSUMES NO RESPONSIBILITY FOR THE ACCURACY OF
 THE INFORMATION PROVIDED BY THE USER.
 THE USER ASSUMES ALL LIABILITY
 FOR DAMAGE TO ANY TELEPHONE PLANT
 OR EQUIPMENT CAUSED BY ANY
 EXCAVATION OR CONSTRUCTION
 LOCATED BY THE USER.
 ASSUMES RESPONSIBILITY FOR THE ACCURACY OF
 THE INFORMATION PROVIDED BY THE USER.

31340
2004)

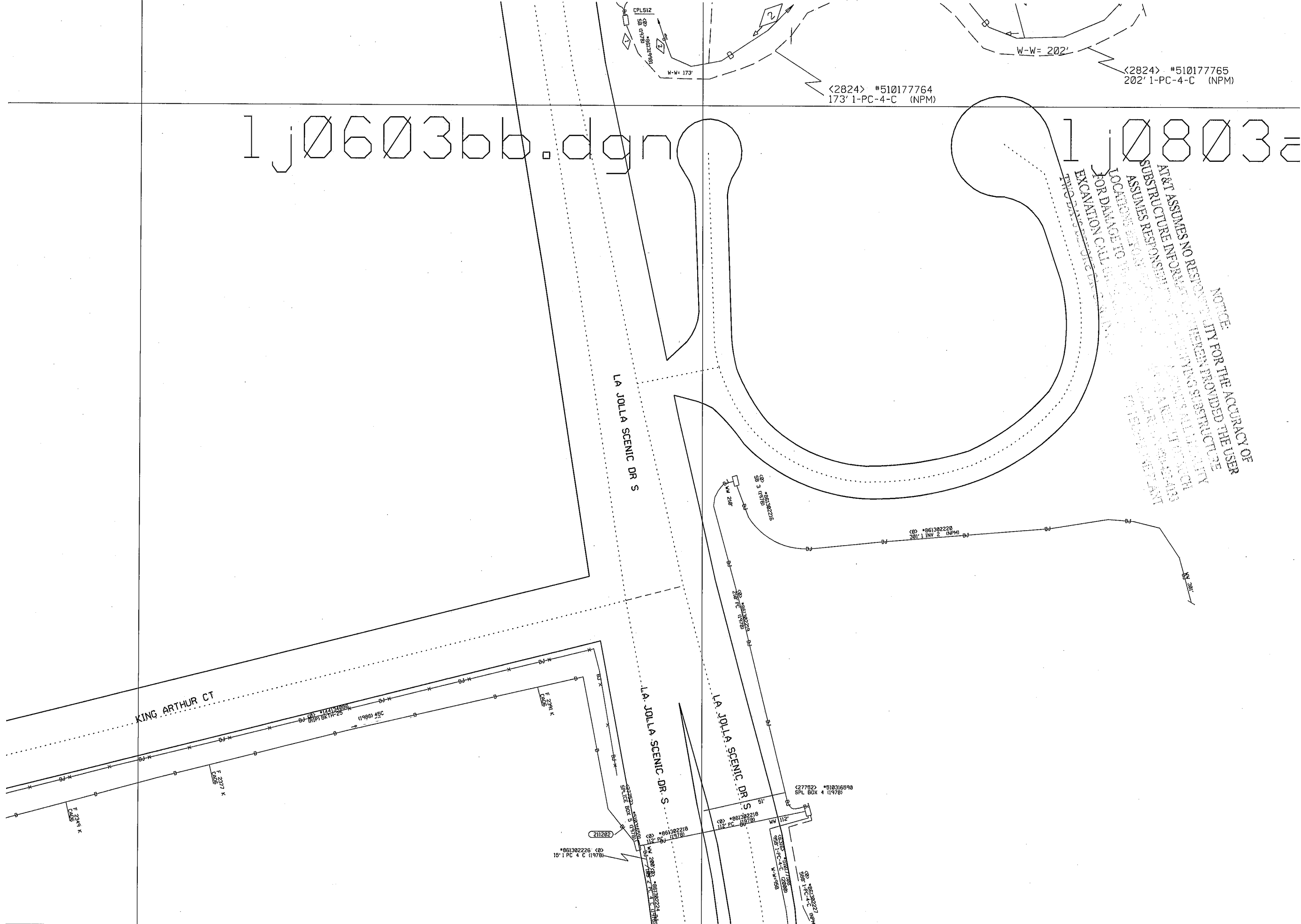
1j0603bd.dgn

1j0803ac.dgn



ALL ASSUMES ARE THE PROPERTY OF AT&T INTELLECTUAL PROPERTY DEPARTMENT. ANY REUSE OF THIS INFORMATION WITHOUT THE WRITTEN PERMISSION OF AT&T INTELLECTUAL PROPERTY DEPARTMENT IS STRICTLY PROHIBITED. EXCAVATION FOR DAMAGED UTILITIES TO BE COMPLETED WITHIN TWO DAYS OF NOTIFICATION.

1j0803ca.dgn



<2824> #510177764
173' 1-PC-4-C (NPM)

<2824> #510177765
202' 1-PC-4-C (NPM)

1j0603bb.dgn 10803e

NOTICE: THE USER ASSUMES NO RESPONSIBILITY FOR THE ACCURACY OF THE INFORMATION HEREIN PROVIDED THE USER ASSURES RESPONSIBILITY FOR THE ACCURACY OF ALL INFORMATION OBTAINED FROM ANY SOURCE. THE USER ASSURES RESPONSIBILITY FOR DAMAGE TO OR DESTRUCTION OF ANY PROPERTY OR PERSONAL INJURY OR DEATH RESULTING FROM THE USE OF THIS INFORMATION.

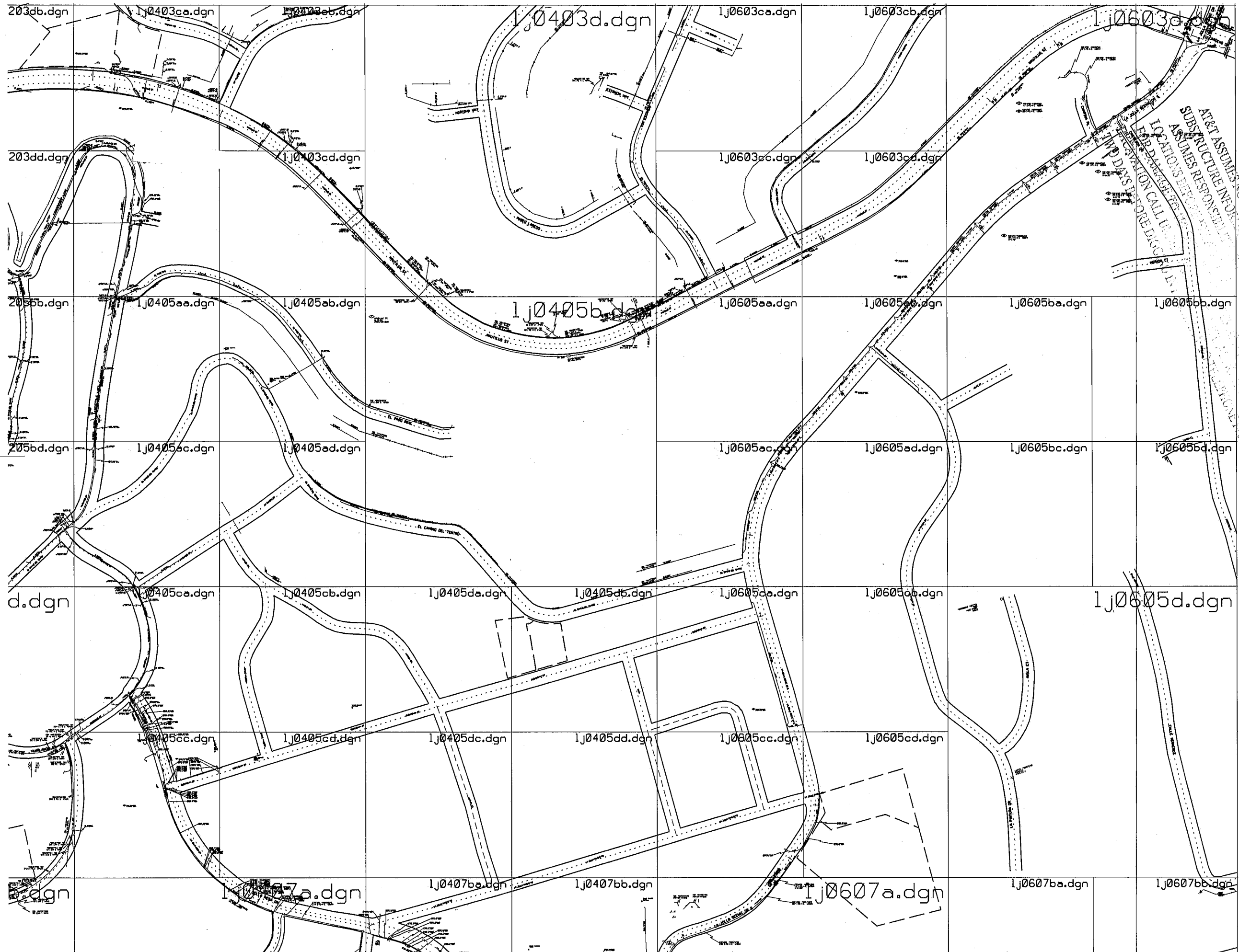


1j0601dd.dgn

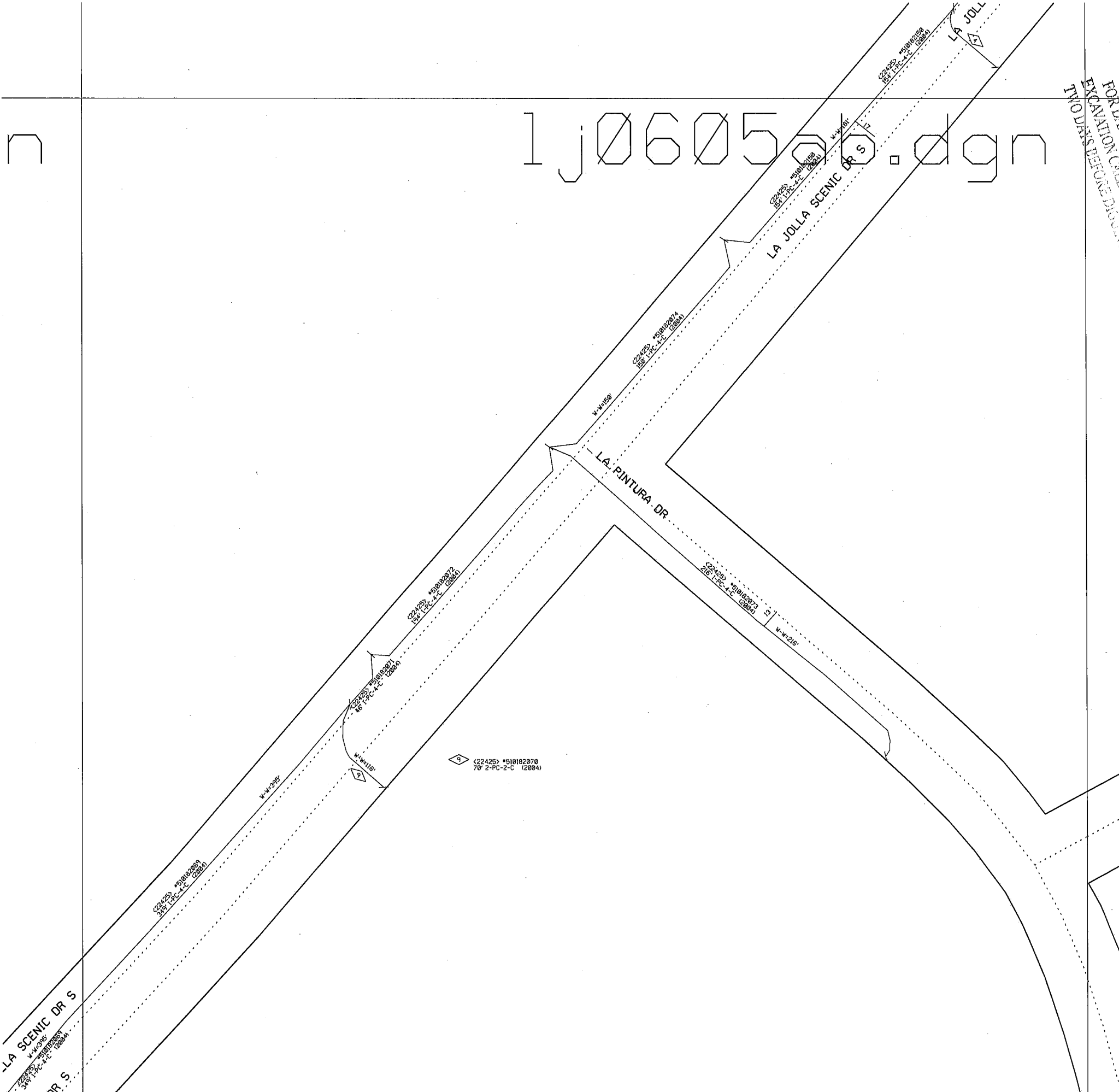
1j0603bb.dgn

1j080E

NOTE
 AT&T ASSUMES NO RESPONSIBILITY FOR THE ACCURACY OF
 SUBSTRUCTURE INFORMATION WHEN PROVIDED THE USER
 ASSUMES RESPONSIBILITY FOR THE ACCURACY OF SUCH
 LOCATIONS BEFORE ANY CONSTRUCTION. ALL LIABILITY
 FOR DAMAGE TO PERSONS OR PROPERTY AS A RESULT OF SUCH
 EXCAVATION CALL US IMMEDIATELY AT 800-422-4133
 TWO DAYS BEFORE DIGGING IN PROTECTIVE TO TELEPHONE PLANT



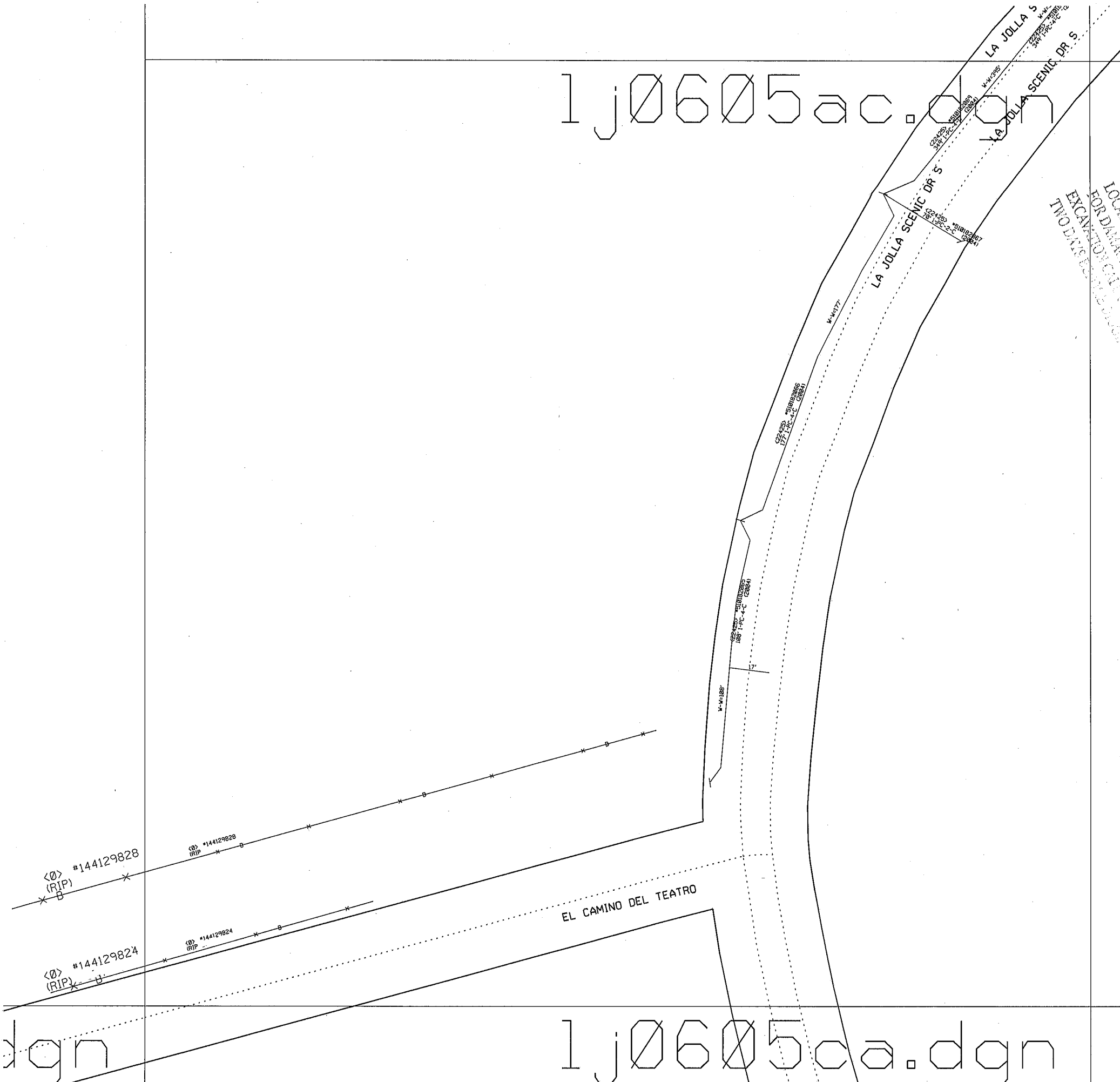
NOTICE: THE USER OF THIS DRAWING ASSUMES ALL LIABILITY FOR THE ACCURACY OF THE INFORMATION PROVIDED HEREIN. THE USER SHALL BE RESPONSIBLE FOR OBTAINING ALL NECESSARY PERMITS AND REGULATORY APPROVALS. THE USER SHALL BE RESPONSIBLE FOR OBTAINING ALL NECESSARY PERMITS AND REGULATORY APPROVALS. THE USER SHALL BE RESPONSIBLE FOR OBTAINING ALL NECESSARY PERMITS AND REGULATORY APPROVALS.



1j0605a.dgn

NOTICE:
 AT&T ASSUMES NO RESPONSIBILITY FOR THE ACCURACY OF
 SUBSTRUCTURE INFORMATION HEREIN PROVIDED THE USER
 ASSUMES RESPONSIBILITY FOR VERIFYING ALL LIABILITY
 LOCATIONS BEFORE DISSENTING. AS A RESULT OF SUCH
 EXCAVATION CALL DISSENTING TO TELEPHONE PLANT
 TWO DAYS BEFORE DISSENTING TO TELEPHONE PLANT

1j0605ac.dgn



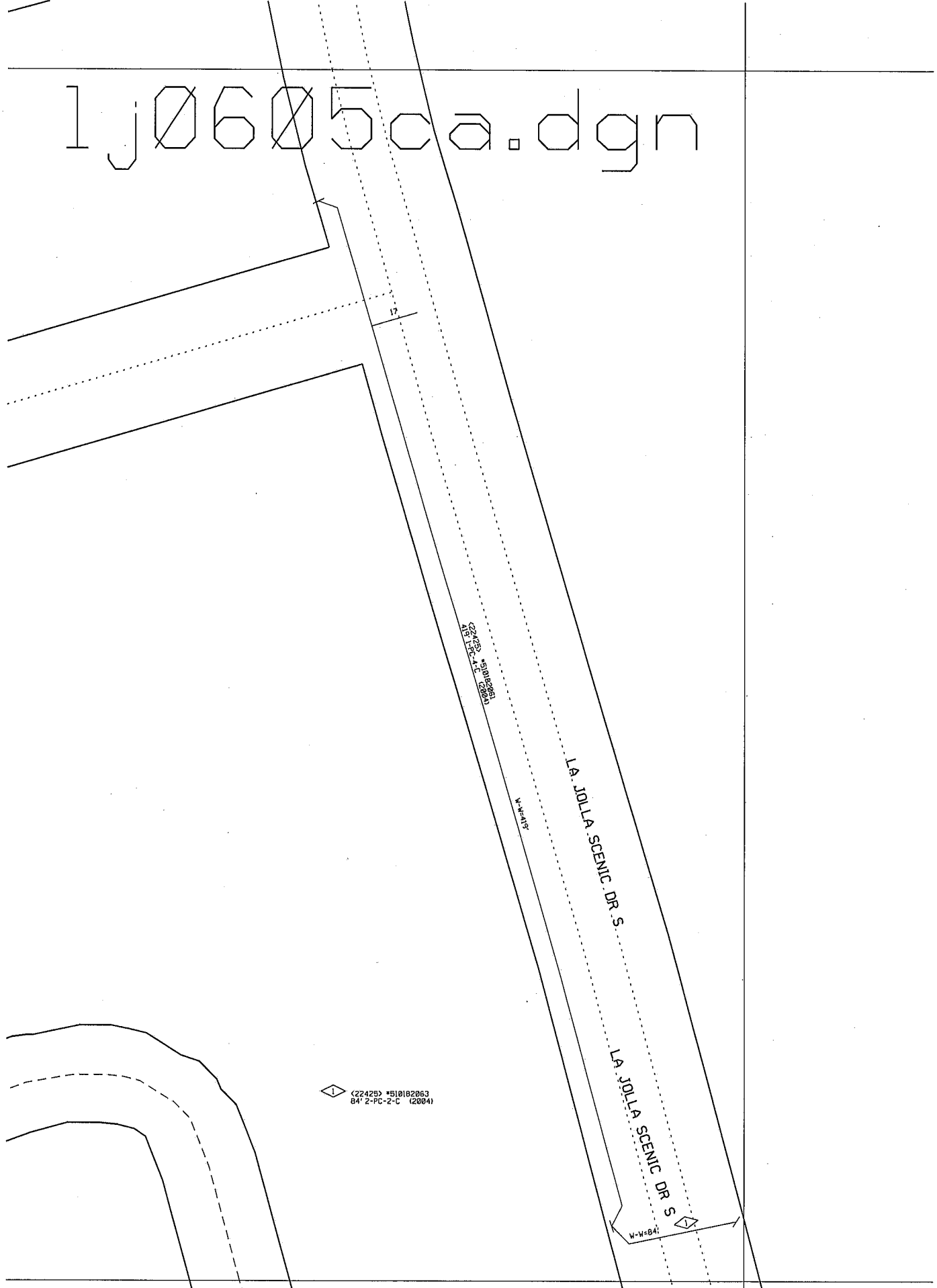
NOTE:
 AT&T ASSUMES NO RESPONSIBILITY FOR THE ACCURACY OF
 SUBSTRUCTURE INFORMATION HEREIN PROVIDED THE USER
 ASSUMES RESPONSIBILITY FOR VERIFYING SUBSTRUCTURE
 LOCALIZATION DATA. THE USER ASSUMES ALL LIABILITY
 FOR DAMAGE TO THE USER'S EQUIPMENT AS A RESULT OF SUCH
 EXCAVATION OR CONSTRUCTION WORK AS A RESULT OF SUCH
 TWO DAY'S EXCAVATION WORKING HOURS.

dgn

1j0605ca.dgn

1j0605ca.dgn

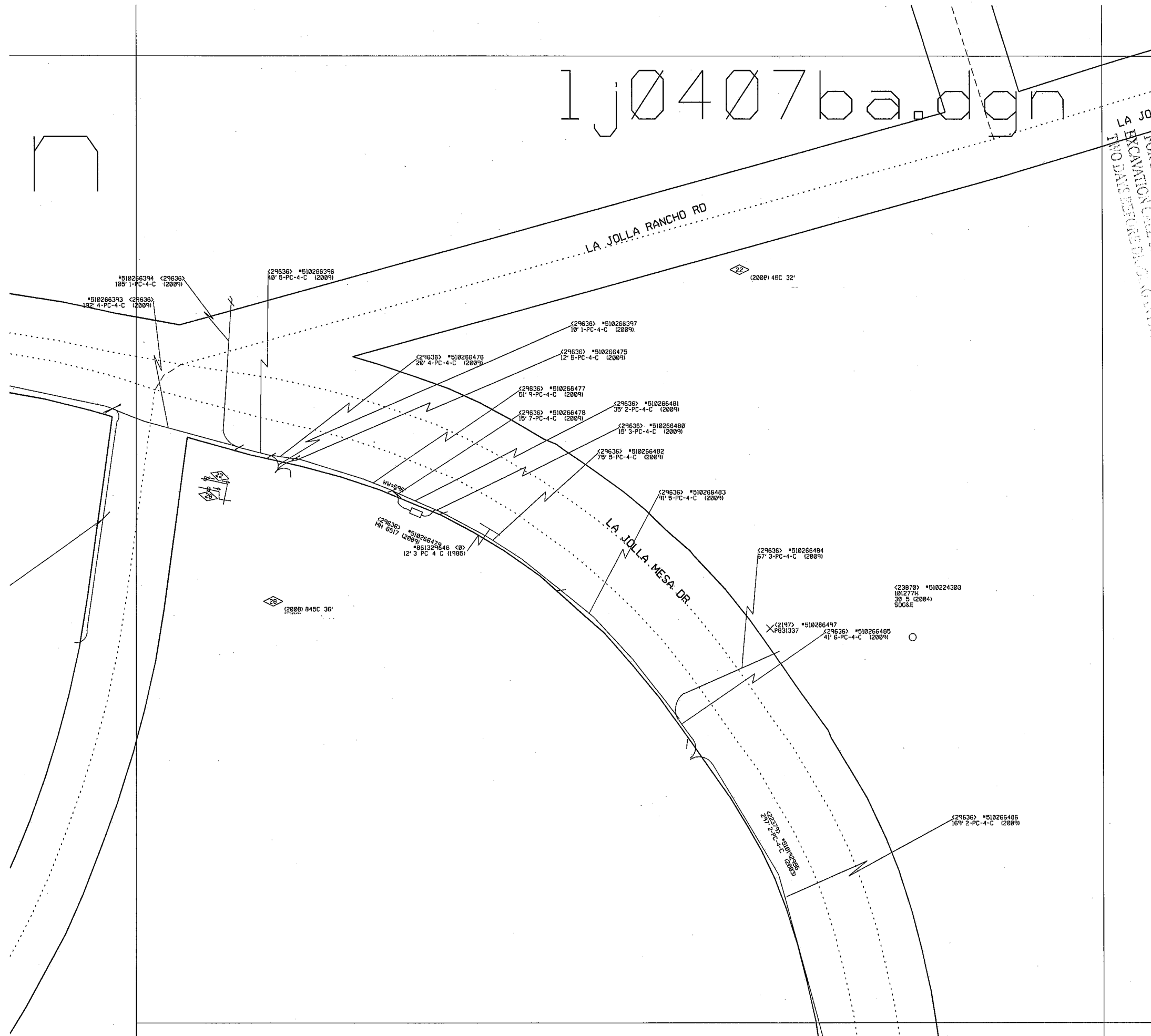
NOTICE
AT&T ASSUMES NO RESPONSIBILITY FOR THE ACCURACY OF
SUBSTRUCTURE INFORMATION PROVIDED BY THE USER
ASSUMES RESPONSIBILITY FOR THE PROVISION OF ALL
LOCATION INFORMATION. THE USER SHALL BE RESPONSIBLE
FOR DAMAGE TO THE USER'S PROPERTY OR PERSONS
EXCAVATION CALLS SHALL BE MADE AT THE USER'S
RISK. TELEPHONE TELEPLANT NO. 800-424-1133

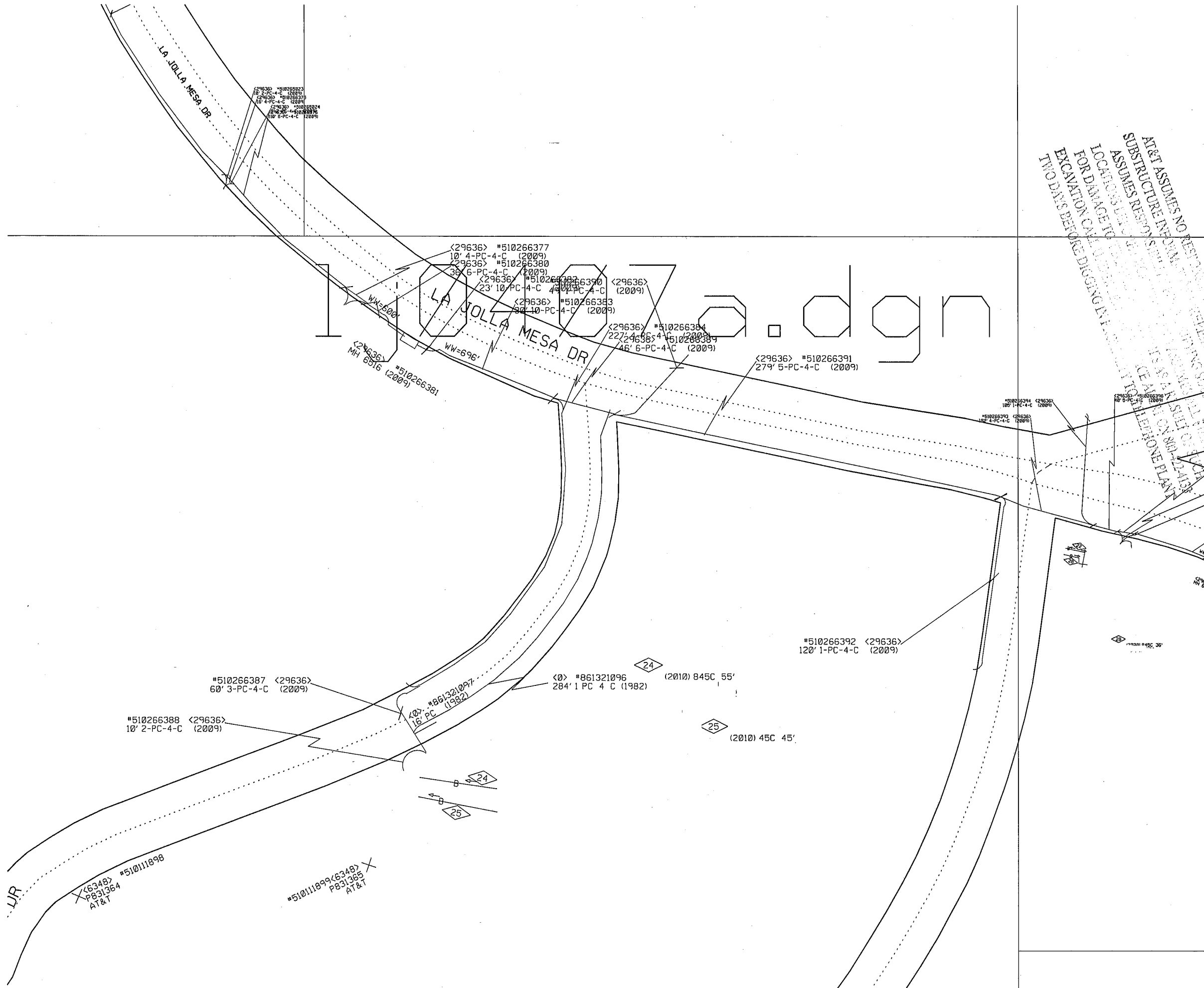


1j0605cc.dgn

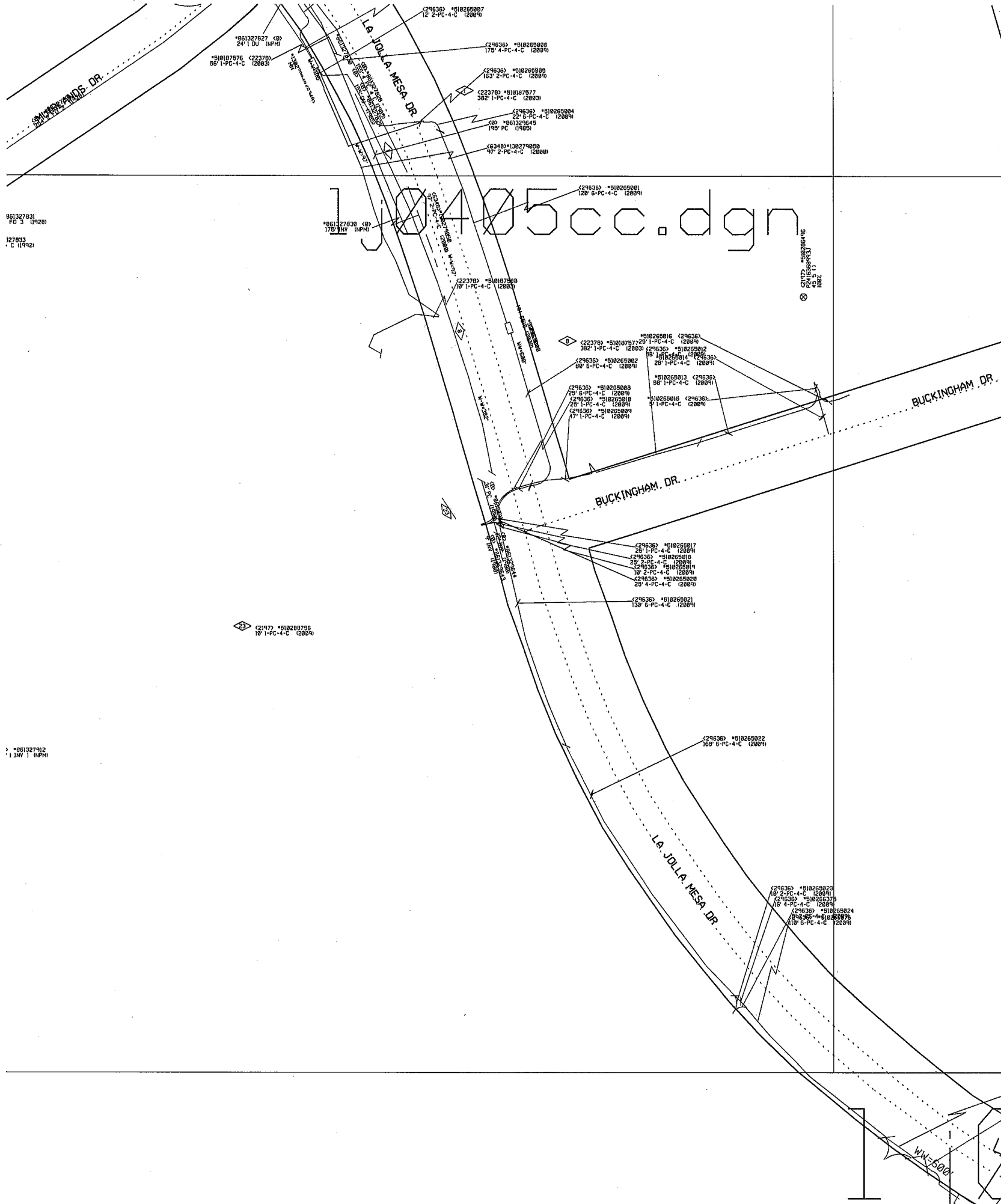
1j0407ba.dgn

LA JO
FOR DAMAGE TO
LOCATION OF
EXCAVATION CALL
TWO DAYS BEFORE
NOTICE
FOR THE ACCURACY OF
THE USER
HEREIN PROVIDED
ALL LIABILITY
OF SUCH
AS A RESULT OF SUCH
NO TELEPHONE PLANT





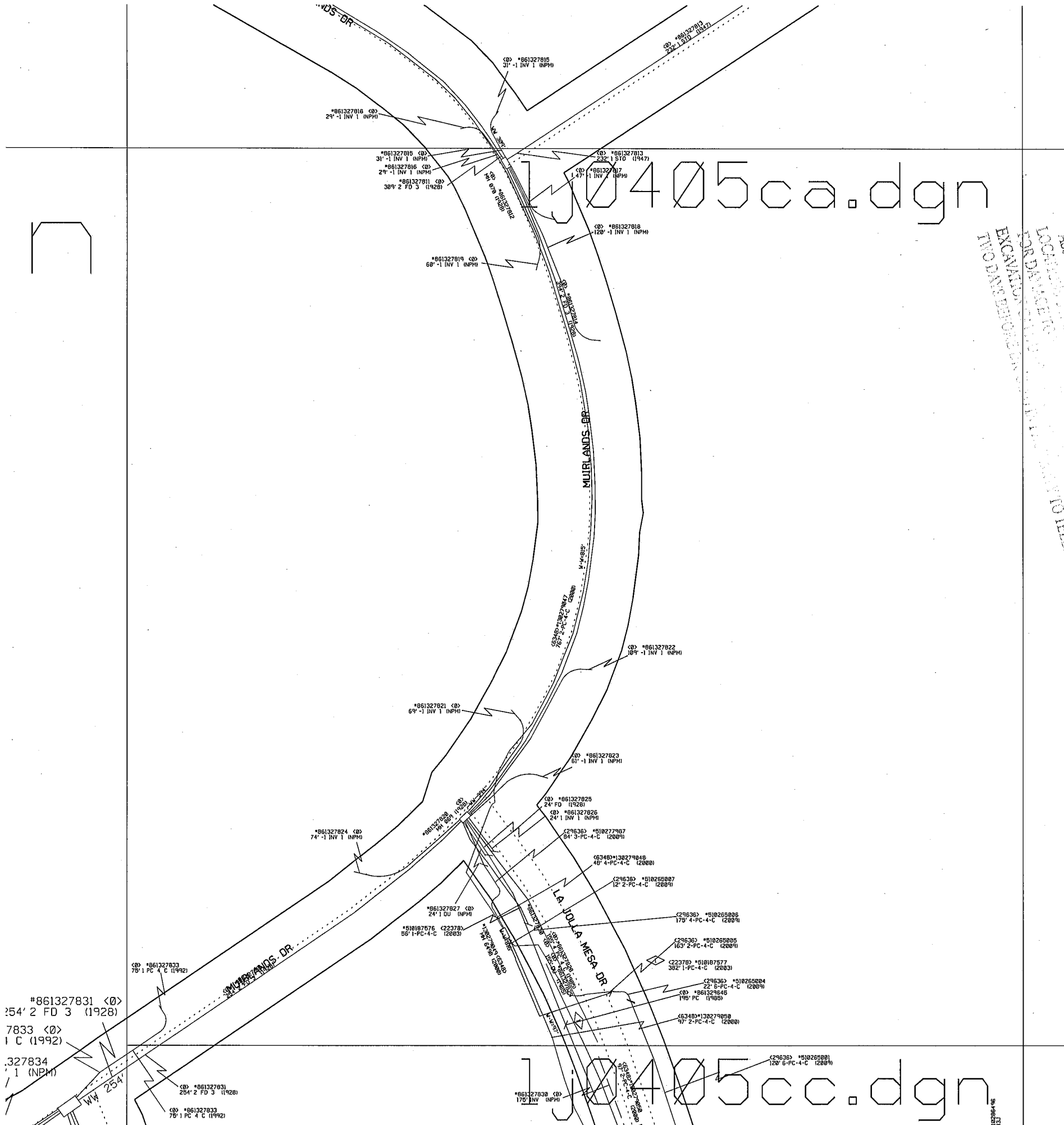
NOTE: AT&T ASSUMES NO RESPONSIBILITY FOR THE ACCURACY OF SUBSTRUCTURE INFORMATION PROVIDED BY THE USER. LOCATIONS OF ALL UTILITIES SHOWN ARE AS SHOWN ON THE LATEST EDITION OF THE CITY OF SAN DIEGO'S UTILITY LOCATION MAP. EXCAVATION CALLS SHOULD BE MADE AT LEAST TWO DAYS BEFORE DIGGING TO VERIFY THE LOCATION OF ALL UTILITIES SHOWN ON THE UTILITY LOCATION MAP.



061327831
FD 3 (1982)
127833
1' C (1982)

*061327912
1' INY 1 (INPH)

NOTICE
FOR THE ACCURACY OF
THE INFORMATION PROVIDED
HEREIN, THE USER
AT&T ASSUMES NO RESPONSIBILITY
SUBJECT TO THE INFORMATION
FOR BUREAU OF PUBLIC WORKS
EXCAVATION CONTRACTORS
ASSUMES RESPONSIBILITY
FOR THE ACCURACY OF SUCH
INFORMATION. A GENERAL
CAUTION ON SNAZZ4133
TO TELEPHONE PLANT



1J0405ca.dgn

EXCAVATION FOR THE ACCURACY OF THE USER
 LOCAL DAMAGE TO TELEPHONE PLANT
 ASSUMES RESPONSIBILITY FOR THE ACCURACY OF THE USER
 STRUCTURE IN CONTACT WITH TELEPHONE PLANT
 AS A RESULT OF SUCH DAMAGE TO TELEPHONE PLANT
 IS AS A RESULT OF SUCH DAMAGE TO TELEPHONE PLANT
 LOCAL DAMAGE TO TELEPHONE PLANT

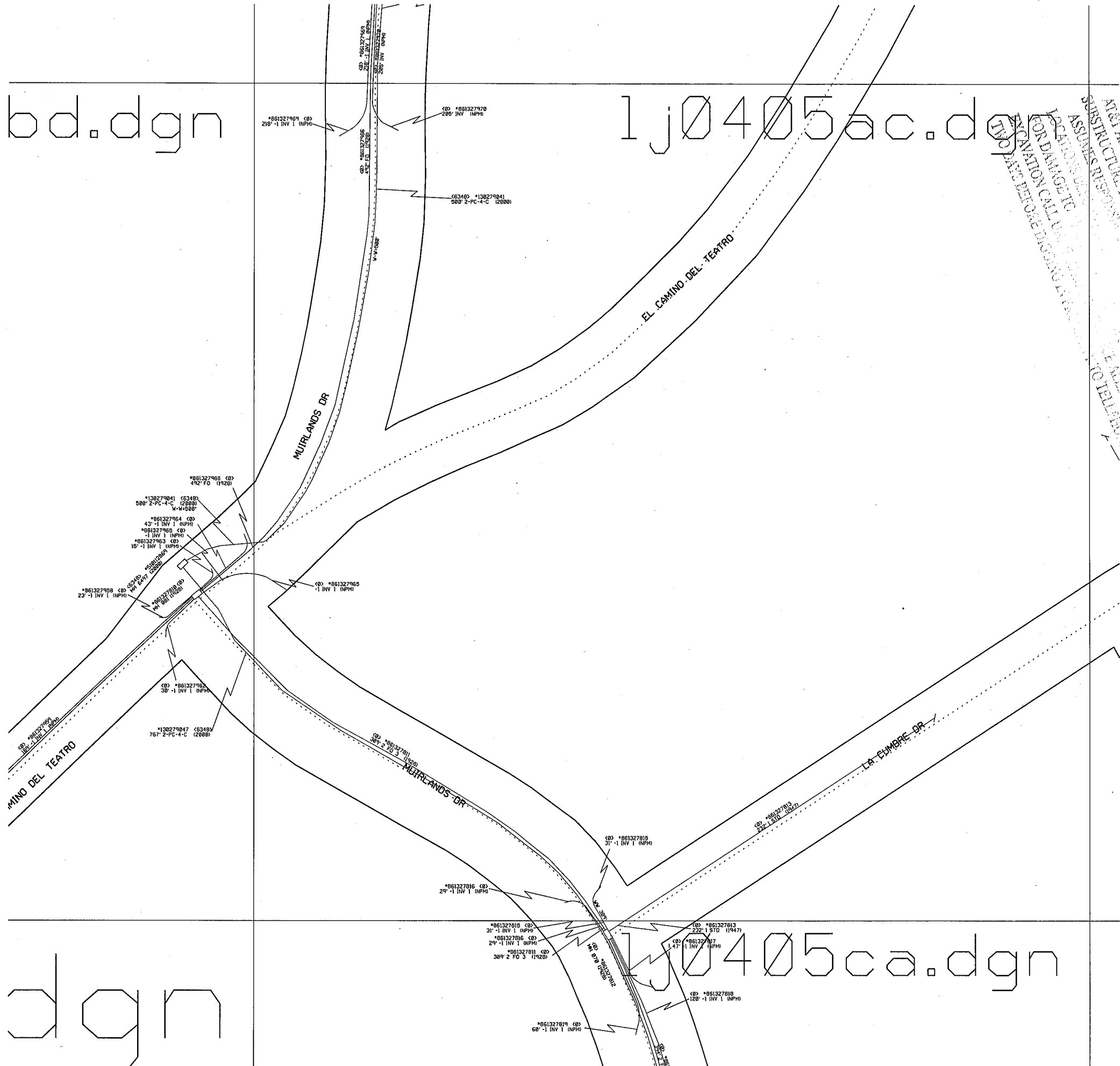
#861327831 <Ø>
 254' 2 FD 3 (1928)
 7833 <Ø>
 1 C (1992)
 327834
 1 (NPM)

1J0405cc.dgn

bd.dgn

1j0405ac.d

ATTN: ASSUMES NO INTERFERENCE WITH EXISTING UTILITIES (OF ANY TYPE) UNLESS SHOWN OTHERWISE. THE USER SHALL BE RESPONSIBLE FOR VERIFYING THE LOCATION OF ALL UTILITIES PRIOR TO EXCAVATION. CALL UTILITY COMPANIES TO OBTAIN LOCATION DATA BEFORE DIGGING. A FAILURE TO DO SO MAY BE CAUSAL IN ANY DAMAGE TO THE USER'S PROPERTY OR TO THE PROPERTY OF OTHERS. CALL (800) 224-4135 FOR MORE INFORMATION.



dgn

1j0405ca.dgn

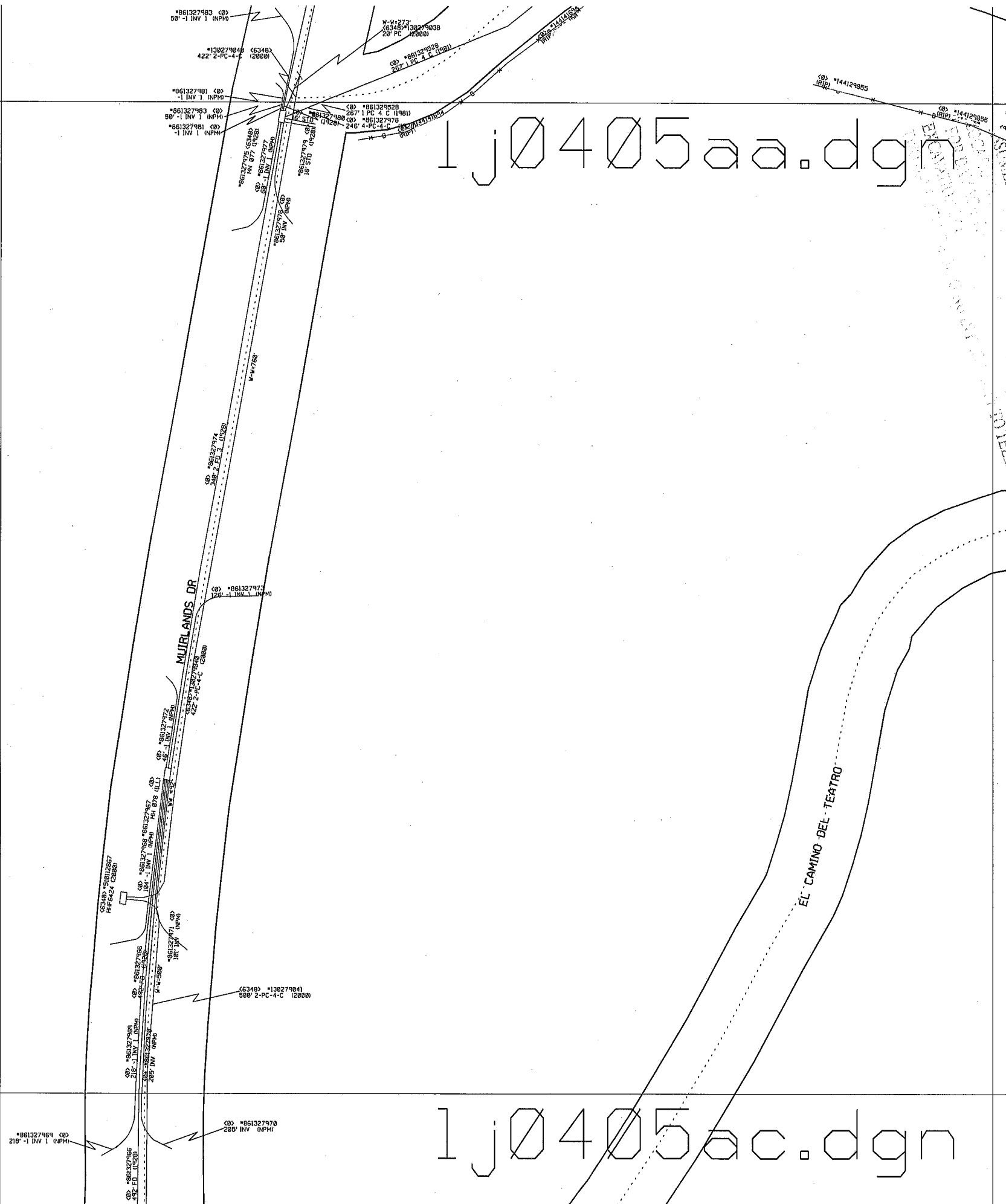
b.dgn

1j0405aa.dgn

1587
(NPM)
29588
(NPM)

d.dgn

1j0405ac.dgn



NOTICE: THE USER ASSUMES RESPONSIBILITY FOR THE ACCURACY OF THE DATA AND INFORMATION PROVIDED HEREIN. THE USER AGREES TO HOLD AT&T HARMLESS FROM AND AGAINST ALL LIABILITY, INCLUDING REASONABLE ATTORNEY'S FEES, AS A RESULT OF SUCH USE. TELEPHONE NUMBER: 1-800-424-1133