

City of San Diego

CONTRACTOR'S NAME: _____
ADDRESS: _____
TELEPHONE NO.: _____ FAX NO.: _____
CITY CONTACT: Angelica Gil, Contract Specialist, Email: AngelicaG@sanidiego.gov
Phone No. (619) 533-3622, Fax No. (619) 533-3633
MLiaghat / ALJames /mlw

BIDDING DOCUMENTS



FOR

WATER AND SEWER GROUP JOB 966

BID NO.: _____ **K-18-1483-DBB-3** _____
SAP NO. (WBS/IO/CC): _____ **B-12086, B-12085** _____
CLIENT DEPARTMENT: _____ **2000** _____
COUNCIL DISTRICT: _____ **6** _____
PROJECT TYPE: _____ **JA, KB** _____

THIS CONTRACT WILL BE SUBJECT TO THE FOLLOWING:

- PHASED-FUNDED
- THE CITY'S SUBCONTRACTING PARTICIPATION REQUIREMENTS FOR SLBE PROGRAM
- PREVAILING WAGE RATES: STATE FEDERAL
- APPRENTICESHIP

BID DUE DATE:

2:00 PM
SEPTEMBER 26, 2017
CITY OF SAN DIEGO
PUBLIC WORKS CONTRACTS
1010 SECOND AVENUE, 14th FLOOR, MS 614C
SAN DIEGO, CA 92101

ENGINEER OF WORK

The engineering Specifications and Special Provisions contained herein have been prepared by or under the direction of the following Registered Engineer:

Michael C. Niemi
For City Engineer

8/15/17
Date

Seal:



TABLE OF CONTENTS

SECTION	PAGE
1. NOTICE INVITING BIDS	4
2. INSTRUCTIONS TO BIDDERS	7
3. PERFORMANCE AND PAYMENT BONDS	17
4. ATTACHMENTS:	
A. SCOPE OF WORK	20
B. PHASED FUNDING PROVISIONS	22
C. INTENTIONALLY LEFT BLANK	25
D. PREVAILING WAGES	26
E. SUPPLEMENTARY SPECIAL PROVISIONS	30
1. Appendix A - Addendum to a Mitigated Negative Declaration (AMND)	54
2. Appendix B - Fire Hydrant Meter Program	122
3. Appendix C - Materials Typically Accepted by Certificate of Compliance	136
4. Appendix D - Sample City Invoice	138
5. Appendix E - Location Maps	141
6. Appendix F - Adjacent Projects	145
7. Appendix G - Hydrostatic Discharge Form	147
8. Appendix H - Discharge Points and Flow Data	150
9. Appendix I - Hazardous Label/Forms	154
10. Appendix J - Sewer Mains Lined to Date Template	160
11. Appendix K - Sewer Mains and Manhole Rehabilitation Sample Data Templates	162
12. Appendix L - Sample Archaeology Invoice	165
13. Appendix M - Areas of Special Biological Significance Map	169
14. Appendix N - Sample of Public Notice	171
15. Appendix O - Advanced Metering Infrastructure (AMI) Device Protection	173
16. Appendix P - Biological Assessment	180
17. Appendix Q - Geotechnical Investigation	186
F. INTENTIONALLY LEFT BLANK	219
G. CONTRACT AGREEMENT	220
5. CERTIFICATIONS AND FORMS	223

NOTICE INVITING BIDS

1. **SUMMARY OF WORK:** This is the City of San Diego's (City) solicitation process to acquire Construction services for **Water and Sewer Group Job 966**. For additional information refer to Attachment A.
2. **FULL AND OPEN COMPETITION:** This contract is open to full competition and may be bid on by Contractors who are on the City's current Prequalified Contractors' List. For information regarding the Contractors Prequalified list visit the City's web site: <http://www.sandiego.gov>.
3. **ESTIMATED CONSTRUCTION COST:** The City's estimated construction cost for this project is **\$4,300,000**.
4. **BID DUE DATE AND TIME ARE: SEPTEMBER 26, 2017 at 2:00 PM**
5. **PREVAILING WAGE RATES APPLY TO THIS CONTRACT:** Refer to Attachment D.
6. **LICENSE REQUIREMENT:** The City has determined that the following licensing classifications are required for this contract: **A or C34 or C42**
7. **SUBCONTRACTING PARTICIPATION PERCENTAGES:** Subcontracting participation percentages apply to this contract.
 - 7.1. The City has incorporated **mandatory** SLBE-ELBE subcontractor participation percentages to enhance competition and maximize subcontracting opportunities. For the purpose of achieving the mandatory subcontractor participation percentages, a recommended breakdown of the SLBE and ELBE subcontractor participation percentages based upon certified SLBE and ELBE firms has also been provided to achieve the mandatory subcontractor participation percentages:

1. SLBE participation	8.0%
2. ELBE participation	14.3%
3. Total mandatory participation	22.3%
 - 7.2. The Bid may be declared non-responsive if the Bidder fails the meet the following requirements:
 - 7.2.1. Include SLBE-ELBE certified subcontractors at the overall mandatory participation percentage identified in this document; **OR**
 - 7.2.2. Submit Good Faith Effort documentation, saved in searchable Portable Document Format (PDF) and stored on Compact Disc (CD) or Digital Video Disc (DVD), demonstrating the Bidder made a good faith effort to outreach to and include SLBE-ELBE Subcontractors required in this document within 3 Working Days of the Bid opening if the overall mandatory participation percentage is not met.

8. PRE-BID MEETING:

8.1. Prospective Bidders are **encouraged** to attend the Pre-Bid Meeting. The purpose of the meeting is to discuss the scope of the Project, submittal requirements, the pre-qualification process and any Equal Opportunity Contracting Program requirements and reporting procedures. To request a sign language or oral interpreter for this visit, call the Public Works Contracts Division at (619) 533-3450 at least 5 Working Days prior to the meeting to ensure availability. The Pre-Bid meeting is scheduled as follows:

Date: September 12, 2017

Time: 10:00 AM

Location: 1010 Second Avenue, Ste. 1400 (Lg. Conf. Rm), San Diego, CA 92101

Attendance at the Pre-Bid Meeting will be evidenced by the Bidder's representative's signature on the attendance roster. It is the responsibility of the Bidder's representative to complete and sign the attendance roster.

9. AWARD PROCESS:

9.1. The Award of this contract is contingent upon the Contractor's compliance with all conditions of Award as stated within these documents and within the Notice of Intent to Award.

9.2. Upon acceptance of a Bid, the City will prepare contract documents for execution within approximately 21 days of the date of the Bid opening. The City will then award the Contract within approximately 14 days of receipt of properly signed Contract, bonds, and insurance documents.

9.3. This contract will be deemed executed and effective only upon the signing of the Contract by the Mayor or his designee and approval as to form the City Attorney's Office.

9.4. The low Bid will be determined by Base Bid plus all Alternates.

9.5. Once the low bid has been determined, the City may, at its sole discretion, award the contract for the Base bid plus one or more alternates.

10. SUBMISSION OF QUESTIONS:

10.1. The Director (or designee), of the Public Works Department is the officer responsible for opening, examining, and evaluating the competitive Bids submitted to the City for the acquisition, construction and completion of any public improvement except when otherwise set forth in these documents. All questions related to this solicitation shall be submitted to:

Public Works Contracts
1010 Second Avenue, 14th Floor
San Diego, California, 92101

Attention: Angelica Gil

OR:

AngelicaG@sandiego.gov

- 10.2.** Questions received less than 14 days prior to the date for opening of Bids may not be considered.
 - 10.3.** Questions or clarifications deemed by the City to be material shall be answered via issuance of an addendum and posted to the City's online bidding service.
 - 10.4.** Only questions answered by formal written addenda shall be binding. Oral and other interpretations or clarifications shall be without legal effect. It is the Bidder's responsibility to be informed of any addenda that have been issued and to include all such information in its Bid.
- 11. PHASED FUNDING:** For Phased Funding Conditions, see **Attachment B**.
- 12. ADDITIVE/DEDUCTIVE ALTERNATES:**
- 12.1.** The additive/deductive alternates have been established to allow the City to compare the cost of specific portions of the Work with the Project's budget and enable the City to make a decision whether to incorporate these portions prior to award. The award will be established as described in the Bid. The City reserves the right to award the Contract for the Base Bid only or for the Base Bid plus one or more Alternates.
 - 12.2.** For water pipeline projects, the Plans typically show all cut and plug and connection work to be performed by City Forces. However, Bidders shall refer to Bidding Documents to see if all or part of this work will be performed by the Contractor.

INSTRUCTIONS TO BIDDERS

1. PREQUALIFICATION OF CONTRACTORS:

- 1.1. Contractors submitting a Bid must be pre-qualified for the total amount proposed, including all alternate items, prior to the date of submittal. Bids from contractors who have not been pre-qualified as applicable and Bids that exceed the maximum dollar amount at which contractors are pre-qualified may be deemed **non-responsive** and ineligible for award. Complete information and links to the on-line prequalification application are available at:

<http://www.sandiego.gov/cip/bidopps/prequalification.shtml>

- 1.2. The completed application must be submitted online no later than 2 weeks prior to the bid opening. For additional information or the answer to questions about the prequalification program, contact David Stucky at 619-533-3474 or dstucky@sandiego.gov.
- 1.3. Due to the City's responsibility to protect the confidentiality of the contractors' information, City staff will not be able to provide information regarding contractors' prequalification status over the telephone. Contractors may access real-time information about their prequalification status via their vendor profile on [PlanetBids™](#).

2. ELECTRONIC FORMAT RECEIPT AND OPENING OF BIDS: Bids will be received in electronic format (eBids) EXCLUSIVELY at the City of San Diego's electronic bidding (eBidding) site, at: <http://www.sandiego.gov/cip/bidopps/index.shtml> and are due by the date, and time shown on the cover of this solicitation.

- 2.1. **BIDDERS MUST BE PRE-REGISTERED** with the City's bidding system and possess a system-assigned Digital ID in order to submit and electronic bid.
- 2.2. The City's bidding system will automatically track information submitted to the site including IP addresses, browsers being used and the URLs from which information was submitted. In addition, the City's bidding system will keep a history of every login instance including the time of login, and other information about the user's computer configuration such as the operating system, browser type, version, and more. Because of these security features, Contractors who disable their browsers' cookies will not be able to log in and use the City's bidding system.
- 2.3. The City's electronic bidding system is responsible for bid tabulations. Upon the bidder's or proposer's entry of their bid, the system will ensure that all required fields are entered. **The system will not accept a bid for which any required information is missing.** This includes all necessary pricing, subcontractor listing(s) and any other essential documentation and supporting materials and forms requested or contained in these solicitation documents.

- 2.4. BIDS REMAIN SEALED UNTIL BID DEADLINE.** eBids are transmitted into the City's bidding system via hypertext transfer protocol secure (https) mechanism using SSL 128-256 bit security certificates issued from Verisign/Thawte which encrypts data being transferred from client to server. Bids submitted prior to the "Bid Due Date and Time" are not available for review by anyone other than the submitter which has until the "Bid Due Date and Time" to change, rescind or retrieve its proposal should it desire to do so.
- 2.5. BIDS MUST BE SUBMITTED BY BID DUE DATE AND TIME.** Once the bid deadline is reached, no further submissions are accepted into the system. Once the Bid Due Date and Time has lapsed, bidders, proposers, the general public, and City staff are able to immediately see the results on line. City staff may then begin reviewing the submissions for responsiveness, EOCB compliance and other issues. The City may require any Bidder to furnish statement of experience, financial responsibility, technical ability, equipment, and references.
- 2.6. RECAPITULATION OF THE WORK.** Bids shall not contain any recapitulation of the Work. Conditional Bids may be rejected as being non-responsive. Alternative proposals will not be considered unless called for.
- 2.7. BIDS MAY BE WITHDRAWN** by the Bidder only up to the bid due date and time.
- 2.7.1. Important Note:** Submission of the electronic bid into the system may not be instantaneous. Due to the speed and capabilities of the user's internet service provider (ISP), bandwidth, computer hardware and other variables, it may take time for the bidder's submission to upload and be received by the City's eBidding system. It is the bidder's sole responsibility to ensure their bids are received on time by the City's eBidding system. The City of San Diego is not responsible for bids that do not arrive by the required date and time.
- 2.8. ACCESSIBILITY AND AMERICANS WITH DISABILITIES ACT (ADA) COMPLIANCE:** To request a copy of this solicitation in an alternative format, contact the Public Works Contract Specialist listed on the cover of this solicitation at least five (5) working days prior to the Bid/Proposal due date to ensure availability.

3. ELECTRONIC BID SUBMISSIONS CARRY FULL FORCE AND EFFECT

- 3.1.** The bidder, by submitting its electronic bid, acknowledges that doing so carries the same force and full legal effect as a paper submission with a longhand (wet) signature.
- 3.2.** By submitting an electronic bid, the bidder certifies that the bidder has thoroughly examined and understands the entire Contract Documents (which consist of the plans and specifications, drawings, forms, affidavits and the solicitation documents), and that by submitting the eBid as its bid proposal, the bidder acknowledges, agrees to and is

bound by the entire Contract Documents, including any addenda issued thereto, and incorporated by reference in the Contract Documents.

- 3.3.** The Bidder, by submitting its electronic bid, agrees to and certifies under penalty of perjury under the laws of the State of California, that the certification, forms and affidavits submitted as part of this bid are true and correct.
- 3.4.** The Bidder agrees to the construction of the project as described in Attachment "A-Scope of Work" for the City of San Diego, in accordance with the requirements set forth herein for the electronically submitted prices. The Bidder guarantees the Contract Price for a period of 120 days (90 days for federally funded contracts and contracts valued at \$500,000 or less) from the date of Bid opening. The duration of the Contract Price guarantee shall be extended by the number of days required for the City to obtain all items necessary to fulfill all conditions precedent.
- 4. BIDS ARE PUBLIC RECORDS:** Upon receipt by the City, Bids shall become public records subject to public disclosure. It is the responsibility of the respondent to clearly identify any confidential, proprietary, trade secret or otherwise legally privileged information contained within the Bid. General references to sections of the California Public Records Act (PRA) will not suffice. If the Contractor does not provide applicable case law that clearly establishes that the requested information is exempt from the disclosure requirements of the PRA, the City shall be free to release the information when required in accordance with the PRA, pursuant to any other applicable law, or by order of any court or government agency, and the Contractor will hold the City harmless for release of this information.
- 5. CONTRACTOR REGISTRATION AND ELECTRONIC REPORTING SYSTEM:**

 - 5.1.** **Prior** to the Award of the Contract or Task Order, you and your Subcontractors and Suppliers must register with the City's web-based vendor registration and bid management system. For additional information go to:

<http://www.sandiego.gov/purchasing/bids-contracts/vendorreg.shtml>.
 - 5.2.** The City may not award the contract until registration of all subcontractors and suppliers is complete. In the event this requirement is not met within the time frame specified in the Notice of Intent to Award letter, the City reserves the right to rescind the Notice of Award / Intent to Award and to make the award to the next responsive and responsible bidder / proposer.
- 6. JOINT VENTURE CONTRACTORS:** Provide a copy of the Joint Venture agreement and the Joint Venture license to the City within 10 Working Days after receiving the Contract forms. See 7-6, "The Contractors Representative" in The GREENBOOK and 7-6.1 in The WHITEBOOK.

- 7. PREVAILING WAGE RATES WILL APPLY:** Refer to Attachment D.
- 8. SUBCONTRACTING PARTICIPATION PERCENTAGES:** Subcontracting participation percentages apply to this contract. Refer to Attachment E.
- 9. INSURANCE REQUIREMENTS:**
- 9.1.** All certificates of insurance and endorsements required by the contract are to be provided upon issuance of the City's Notice of Intent to Award letter.
- 9.2.** Refer to sections 7-3, "LIABILITY INSURANCE", and 7-4, "WORKERS' COMPENSATION INSURANCE" of the Supplementary Special Provisions (SSP) for the insurance requirements which must be met.
- 10. REFERENCE STANDARDS:** Except as otherwise noted or specified, the Work shall be completed in accordance with the following standards:

Title	Edition	Document Number
Standard Specifications for Public Works Construction ("The GREENBOOK") http://www.greenbookspecs.org/	2015	PWPI070116-01
City of San Diego Standard Specifications for Public Works Construction ("The WHITEBOOK")* https://www.sandiego.gov/publicworks/edocref/greenbook	2015	PWPI070116-02
City of San Diego Standard Drawings* https://www.sandiego.gov/publicworks/edocref/standarddraw	2016	PWPI070116-03
Citywide Computer Aided Design and Drafting (CADD) Standards https://www.sandiego.gov/publicworks/edocref/drawings	2016	PWPI092816-04
California Department of Transportation (CALTRANS) Standard Specifications - http://www.dot.ca.gov/des/oe/construction-contract-standards.html	2015	PWPI092816-05
CALTRANS Standard Plans http://www.dot.ca.gov/des/oe/construction-contract-standards.html	2015	PWPI092816-06
California Manual on Uniform Traffic Control Devices Revision 1 (CA MUTCD Rev 1) - http://www.dot.ca.gov/trafficops/camutcd/	2014	PWPI092816-07
<p>NOTE: *Available online under Engineering Documents and References at: http://www.sandiego.gov/publicworks/edocref/index.shtml</p>		

11. **CITY'S RESPONSES AND ADDENDA:** The City, at its discretion, may respond to any or all questions submitted in writing via the City's eBidding web site in the **form of an addendum**. No other responses to questions, oral or written shall be of any force or effect with respect to this solicitation. The changes to the Contract Documents through addenda are made effective as though originally issued with the Bid. The Bidders shall acknowledge the receipt of Addenda at the time of bid submission.
12. **CITY'S RIGHTS RESERVED:** The City reserves the right to cancel the Notice Inviting Bids at any time, and further reserves the right to reject submitted Bids, without giving any reason for such action, at its sole discretion and without liability. Costs incurred by the Bidder(s) as a result of preparing Bids under the Notice Inviting Bids shall be the sole responsibility of each bidder. The Notice Inviting Bids creates or imposes no obligation upon the City to enter a contract.
13. **CONTRACT PRICING:** This solicitation is for a Lump Sum contract with Unit Price provisions as set forth herein. The Bidder agrees to perform construction services for the City of San Diego in accordance with these contract documents for the prices listed below. The Bidder further agrees to guarantee the Contract Price for a period of 120 days from the date of Bid opening. The duration of the Contract Price guarantee may be extended, by mutual consent of the parties, by the number of days required for the City to obtain all items necessary to fulfill all contractual conditions.
14. **SUBCONTRACTOR INFORMATION:**
 - 14.1. **LISTING OF SUBCONTRACTORS.** In accordance with the requirements provided in the "Subletting and Subcontracting Fair Practices Act" of the California Public Contract Code, the Bidder shall provide the **NAME** and **ADDRESS** of each Subcontractor who will perform work, labor, render services or who specially fabricates and installs a portion [type] of the work or improvement, in an amount in excess of 0.5% of the Contractor's total Bid. The Bidder shall also state within the description, whether the subcontractor is a **CONSTRUCTOR, CONSULTANT** or **SUPPLIER**. The Bidder shall further state within the description, the **PORTION** of the work which will be performed by each subcontractor under this Contract. The Contractor shall list only one Subcontractor for each portion of the Work. The **DOLLAR VALUE** of the total Bid to be performed shall be stated for all subcontractors listed. Failure to comply with this requirement may result in the Bid being rejected as **non-responsive** and ineligible for award. The Bidder's attention is directed to the Special Provisions - General; Paragraph 2-3, "Subcontracts", which stipulates the percent of the Work to be performed with the Bidders' own forces. The Bidder shall list all SLBE, ELBE, DBE, DVBE, MBE, WBE, OBE, SDB, WoSB, HUBZone, and SDVOSB Subcontractors for which Bidders are seeking recognition towards achieving any mandatory, voluntary (or both) subcontracting participation goals.

- 14.2. LISTING OF SUPPLIERS.** Any Bidder seeking the recognition of Suppliers of equipment, materials, or supplies obtained from third party Suppliers towards achieving any mandatory or voluntary (or both) subcontracting participation goals shall provide, at a minimum, the **NAME, LOCATION (CITY)** and the **DOLLAR VALUE** of each supplier. The Bidder will be credited up to 60% of the amount to be paid to the Suppliers for materials and supplies unless vendor manufactures or substantially alters materials and supplies, in which case, 100% will be credited. The Bidder is to indicate within the description whether the listed firm is a supplier or manufacturer. If no indication is provided, the listed firm will be credited at 60% of the listed dollar value for purposes of calculating the Subcontractor Participation Percentage.
- 14.3. LISTING OF SUBCONTRACTORS OR SUPPLIERS FOR ALTERNATES.** For subcontractors or suppliers to be used on additive or deductive alternate items, in addition to the above requirements, bidder shall further note "ALTERNATE" and alternate item number within the description.
- 15. SUBMITTAL OF "OR EQUAL" ITEMS:** See Section 4-1.6, "Trade Names or Equals" in The WHITEBOOK and as amended in the SSP.
- 16. AWARD:**
- 16.1.** The Award of this contract is contingent upon the Contractor's compliance with all conditions precedent to Award.
- 16.2.** Upon acceptance of a Bid, the City will prepare contract documents for execution within approximately 21 days of the date of the Bid opening and award the Contract approximately within 7 days of receipt of properly executed Contract, bonds, and insurance documents.
- 16.3.** This contract will be deemed executed and effective only upon the signing of the Contract by the Mayor or his designee and approval as to form the City Attorney's Office.
- 17. SUBCONTRACT LIMITATIONS:** The Bidder's attention is directed to Standard Specifications for Public Works Construction, Section 2-3, "SUBCONTRACTS" in The GREENBOOK and as amended in the SSP which requires the Contractor to self-perform not less than the specified amount. Failure to comply with this requirement shall render the bid **non-responsive** and ineligible for award.
- 18. AVAILABILITY OF PLANS AND SPECIFICATIONS:** Contract Documents may be obtained by visiting the City's website: <http://www.sandiego.gov/cip/>. Plans and Specifications for this contract are also available for review in the office of the City Clerk or Public Works Contracts.

- 19. ONLY ONE BID PER CONTRACTOR SHALL BE ACCEPTED:** No person, firm, or corporation shall be allowed to make, file, or be interested in more than one (1) Bid for the same work unless alternate Bids are called for. A person, firm or corporation who has submitted a sub-proposal to a Bidder, or who has quoted prices on materials to a Bidder, is not hereby disqualified from submitting a sub-proposal or quoting prices to other Bidders or from submitting a Bid in its own behalf. Any Bidder who submits more than one bid will result in the rejection of all bids submitted.
- 20. SAN DIEGO BUSINESS TAX CERTIFICATE:** The Contractor and Subcontractors, not already having a City of San Diego Business Tax Certificate for the work contemplated shall secure the appropriate certificate from the City Treasurer, Civic Center Plaza, First floor and submit to the Contract Specialist upon request or as specified in the Contract Documents. Tax Identification numbers for both the Bidder and the listed Subcontractors must be submitted on the City provided forms within these documents.
- 21. BIDDER'S GUARANTEE OF GOOD FAITH (BID SECURITY) FOR DESIGN-BID-BUILD CONTRACTS:**
- 21.1.** For bids \$250,000 and above, bidders shall submit Bid Security at bid time. Bid Security shall be in one of the following forms: a cashier's check, or a properly certified check upon some responsible bank; or an approved corporate surety bond payable to the City of San Diego for an amount of not less than 10% of the total bid amount.
- 21.2.** This check or bond, and the monies represented thereby, will be held by the City as a guarantee that the Bidder, if awarded the contract, will in good faith enter into the contract and furnish the required final performance and payment bonds.
- 21.3.** The Bidder agrees that in the event of the Bidder's failure to execute this contract and provide the required final bonds, the money represented by the cashier's or certified check will remain the property of the City; and the Surety agrees that it will pay to the City the damages, not exceeding the sum of 10% of the amount of the Bid, that the City may suffer as a result of such failure.
- 21.4.** At the time of bid submission, bidders must upload and submit an electronic PDF copy of the aforementioned bid security. Whether in the form of a cashier's check, a properly certified check or an approved corporate surety bond payable to the City of San Diego, the bid security must be uploaded to the City's eBidding system. Within twenty-four (24) hours after the bid due date and time, the first five (5) apparent low bidders must provide the City with the original bid security.
- 21.5.** Failure to submit the electronic version of the bid security at the time of bid submission AND failure to provide the original within twenty-four (24) hours may cause the bid to be rejected and deemed **non-responsive**.

22. AWARD OF CONTRACT OR REJECTION OF BIDS:

- 22.1.** This contract may be awarded to the lowest responsible and reliable Bidder.
- 22.2.** Bidders shall complete ALL eBid forms as required by this solicitation. Incomplete eBids will not be accepted.
- 22.3.** The City reserves the right to reject any or all Bids, to waive any informality or technicality in Bids received, and to waive any requirements of these specifications as to bidding procedure.
- 22.4.** Bidders will not be released on account of their errors of judgment. Bidders may be released only upon receipt by the City within 3 Working Days of the bid opening, written notice from the Bidder which shows proof of honest, credible, clerical error of a material nature, free from fraud or fraudulent intent; and of evidence that reasonable care was observed in the preparation of the Bid.
- 22.5.** A bidder who is not selected for contract award may protest the award of a contract to another bidder by submitting a written protest in accordance with the San Diego Municipal Code.
- 22.6.** The City of San Diego will not discriminate in the award of contracts with regard to race, religion creed, color, national origin, ancestry, physical handicap, marital status, sex or age.
- 22.7.** Each Bid package properly signed as required by these specifications shall constitute a firm offer which may be accepted by the City within the time specified herein.
- 22.8.** The City reserves the right to evaluate all Bids and determine the lowest Bidder on the basis of the base bid and any proposed alternates or options as detailed herein.

23. BID RESULTS:

- 23.1.** The availability of the bids on the City's eBidding system shall constitute the public announcement of the apparent low bidder. In the event that the apparent low bidder is subsequently deemed non-responsive or non-responsible, a notation of such will be made on the eBidding system. The new ranking and apparent low bidder will be adjusted accordingly.
- 23.2.** To obtain the bid results, view the results on the City's web site, or request the results by U.S. mail and provide a self-addressed, stamped envelope. If requesting by mail, be sure to reference the bid name and number. The bid tabulations will be mailed to you upon their completion. The results will not be given over the telephone.

24. THE CONTRACT:

- 24.1.** The Bidder to whom award is made shall execute a written contract with the City of San Diego and furnish good and approved bonds and insurance certificates specified by the City within 14 days after receipt by Bidder of a form of contract for execution unless an extension of time is granted to the Bidder in writing.
- 24.2.** If the Bidder takes longer than 14 days to fulfill these requirements, then the additional time taken shall be added to the Bid guarantee. The Contract shall be made in the form adopted by the City, which includes the provision that no claim or suit whatsoever shall be made or brought by Contractor against any officer, agent, or employee of the City for or on account of anything done or omitted to be done in connection with this contract, nor shall any such officer, agent, or employee be liable hereunder.
- 24.3.** If the Bidder to whom the award is made fails to enter into the contract as herein provided, the award may be annulled and the Bidder's Guarantee of Good Faith will be subject to forfeiture. An award may be made to the next lowest responsible and reliable Bidder who shall fulfill every stipulation embraced herein as if it were the party to whom the first award was made.
- 24.4.** Pursuant to the San Diego City Charter section 94, the City may only award a public works contract to the lowest responsible and reliable Bidder. The City will require the Apparent Low Bidder to (i) submit information to determine the Bidder's responsibility and reliability, (ii) execute the Contract in form provided by the City, and (iii) furnish good and approved bonds and insurance certificates specified by the City within 14 Days, unless otherwise approved by the City, in writing after the Bidder receives notification from the City, designating the Bidder as the Apparent Low Bidder and formally requesting the above mentioned items.
- 24.5.** The award of the Contract is contingent upon the satisfactory completion of the above-mentioned items and becomes effective upon the signing of the Contract by the Mayor or designee and approval as to form the City Attorney's Office. If the Apparent Low Bidder does not execute the Contract or submit required documents and information, the City may award the Contract to the next lowest responsible and reliable Bidder who shall fulfill every condition precedent to award. A corporation designated as the Apparent Low Bidder shall furnish evidence of its corporate existence and evidence that the officer signing the Contract and bond for the corporation is duly authorized to do so.

- 25. EXAMINATION OF PLANS, SPECIFICATIONS, AND SITE OF WORK:** The Bidder shall examine carefully the Project Site, the Plans and Specifications, other materials as described in the Special Provisions, Section 2-7, and the proposal forms (e.g., Bidding Documents). The submission of a Bid shall be conclusive evidence that the Bidder has investigated and is satisfied as to the conditions to be encountered, as to the character, quality, and scope of

Work, the quantities of materials to be furnished, and as to the requirements of the Bidding Documents Proposal, Plans, and Specifications.

26. CITY STANDARD PROVISIONS: This contract is subject to the following standard provisions. See The WHITEBOOK for details.

26.1. The City of San Diego Resolution No. R-277952 adopted on May 20, 1991 for a Drug-Free Workplace.

26.2. The City of San Diego Resolution No. R-282153 adopted on June 14, 1993 related to the Americans with Disabilities Act.

26.3. The City of San Diego Municipal Code §22.3004 for Contractor Standards.

26.4. The City of San Diego's Labor Compliance Program and the State of California Labor Code §§1771.5(b) and 1776.

26.5. Sections 1777.5, 1777.6, and 1777.7 of the State of California Labor Code concerning the employment of apprentices by contractors and subcontractors performing public works contracts.

26.6. The City's Equal Benefits Ordinance (EBO), Chapter 2, Article 2, Division 43 of The San Diego Municipal Code (SDMC).

26.7. The City's Information Security Policy (ISP) as defined in the City's Administrative Regulation 90.63.

27. PRE-AWARD ACTIVITIES:

27.1. The contractor selected by the City to execute a contract for this Work shall submit the required documentation as specified in the herein and in the Notice of Award. Failure to provide the information as specified may result in the Bid being rejected as **non-responsive**.

27.2. The decision that bid is non-responsive for failure to provide the information required within the time specified shall be at the sole discretion of the City.

PERFORMANCE BOND, LABOR AND MATERIALMEN'S BOND

FAITHFUL PERFORMANCE BOND AND LABOR AND MATERIALMEN'S BOND:

_____, a corporation, as principal, and
_____, a corporation authorized to do
business in the State of California, as Surety, hereby obligate themselves, their successors and assigns,
jointly and severally, to The City of San Diego a municipal corporation in the sum of
_____ for the faithful performance of the
annexed contract, and in the sum of _____ for the benefit
of laborers and materialmen designated below.

Conditions:

If the Principal shall faithfully perform the annexed contract with the City of San Diego, California, then the obligation herein with respect to a faithful performance shall be void; otherwise it shall remain in full force.

If the Principal shall promptly pay all persons, firms and corporations furnishing materials for or performing labor in the execution of this contract, and shall pay all amounts due under the California Unemployment Insurance Act then the obligation herein with respect to laborers and materialmen shall be void; otherwise it shall remain in full force.

The obligation herein with respect to laborers and materialmen shall inure to the benefit of all persons, firms and corporations entitled to file claims under the provisions of Article 2. Claimants, (iii) public works of improvement commencing with Civil Code Section 9100 of the Civil Code of the State of California.

Changes in the terms of the annexed contract or specifications accompanying same or referred to therein shall not affect the Surety's obligation on this bond, and the Surety hereby waives notice of same.

The Surety shall pay reasonable attorney's fees should suit be brought to enforce the provisions of this bond.

PERFORMANCE BOND, LABOR AND MATERIALMEN'S BOND (continued)

Dated _____

Approved as to Form

Principal

By _____

Printed Name of Person Signing for Principal

Mara W. Elliott, City Attorney

By _____

Deputy City Attorney

Surety

By _____

Attorney-in-fact

Approved:

Local Address of Surety

By _____

Mayor or Designee

Local Address (City, State) of Surety

Local Telephone No. of Surety

Premium \$ _____

Bond No. _____

ATTACHMENTS

ATTACHMENT A
SCOPE OF WORK

SCOPE OF WORK

1. **SCOPE OF WORK:** Water and Sewer Group Job 966 is located in Council District 6, within Clairemont Mesa Community. The Sewer portion of this project consists of the rehabilitation of 477 linear feet of existing 12-inch sewer lines and associated manholes, the replacement of 3,462 linear feet of 8-inch and 12-inch sewer mains, and associated sewer laterals, and manholes. The Water portion consists of the replacement of 5,065 linear feet of 4-inch, 8-inch and 16-inch water mains, water appurtenances, fire hydrants, pavement resurfacing, curb ramps, and abandonment of existing pressure regulation station (PRS) on Via Alcazar Street.
 - 1.1. The Work shall be performed in accordance with:
 - 1.1.1. The Notice Inviting Bids and Plans numbered **37929-01-D** through **37929-20-D**, inclusive.
2. **ESTIMATED CONSTRUCTION COST:** The City's estimated construction cost for this project is **\$4,300,000**.
3. **LOCATION OF WORK:** See **Appendix E** – Location Map.
4. **CONTRACT TIME:** The Contract Time for completion of the Work shall be **281 Working Days**.

ATTACHMENT B
PHASED FUNDING PROVISIONS

PHASED FUNDING PROVISIONS

1. PRE-AWARD

- 1.1.** Within 10 Working Days after the Bid Opening date, the Apparent Low Bidder must contact the Project Manager to discuss fund availability for each phase and shall also submit the following:
 - 1.1.1.** Construction Cost Loaded Schedule in accordance with 6-1, "CONSTRUCTION SCHEDULE AND COMMENCEMENT OF THE WORK" and 9-3, "PAYMENT."
- 1.2.** Your failure to perform any of the following may result cancelling your award of the Contract:
 - 1.2.1.** Meeting with the City's Project Manager to discuss the Phased Funding Schedule.
 - 1.2.2.** Agreeing to a Phased Funding Schedule within 22 Working Days after meeting with the City's Project Manager.

2. POST-AWARD

- 2.1.** Do not start any construction activities for the next phase until the NTP has been issued by the Engineer. The City will issue separate Notice to Proceed (NTP) documents for each phase.
- 2.2.** If requested, the Engineer may issue the NTP for the next phase before the end of the current approved phase.

PHASED FUNDING SCHEDULE AGREEMENT

NOTE: THIS IS A SAMPLE PHASED FUNDING SCHEDULE AGREEMENT FORM.

The particulars left blank in this sample, such as the total number of phases and the amounts assigned to each phase, will be completed with funding specific information from the Pre-Award Schedule and Construction Cost Loaded Schedule submitted to and approved by the City.

BID NUMBER: _____

CONTRACT OR TASK TITLE: _____

CONTRACTOR: _____

Funding Phase	Phase Description	Phase Start	Phase Finish	Not-to-Exceed Amount
1				\$
2	<u>All Additional phases to be added</u>			
	<u>to this form as necessary.</u>			
Contract Total				\$

Notes:

- 1) WHITEBOOK section 9-3.6, "Phased Funding Compensation" applies.
- 2) The total of all funding phases shall be equal to the TOTAL BID PRICE as shown on BID SCHEDULE 1 - PRICES.
- 3) This PHASED FUNDING SCHEDULE AGREEMENT will be incorporated into the CONTRACT and shall only be revised by written modifications to the CONTRACT.

CITY OF SAN DIEGO

CONTRACTOR

PRINT NAME: _____

PRINT NAME: _____

Construction Manager

Signature: _____

Title: _____

Date: _____

Signature: _____

PRINT NAME: _____

Date: _____

Project Manager

Signature: _____

Date: _____

ATTACHMENT C
INTENTIONALLY LEFT BLANK

ATTACHMENT D
PREVAILING WAGES

ATTACHMENT D

PREVAILING WAGES

1. **PREVAILING WAGE RATES:** Pursuant to San Diego Municipal Code section 22.3019, construction, alteration, demolition, repair and maintenance work performed under this Contract is subject to State prevailing wage laws. For construction work performed under this Contract cumulatively exceeding \$25,000 and for alteration, demolition, repair and maintenance work performed under this Contract cumulatively exceeding \$15,000, the Contractor and its subcontractors shall comply with State prevailing wage laws including, but not limited to, the requirements listed below.
 - 1.1. **Compliance with Prevailing Wage Requirements.** Pursuant to sections 1720 through 1861 of the California Labor Code, the Contractor and its subcontractors shall ensure that all workers who perform work under this Contract are paid not less than the prevailing rate of per diem wages as determined by the Director of the California Department of Industrial Relations (DIR). This includes work performed during the design and preconstruction phases of construction including, but not limited to, inspection and land surveying work.
 - 1.1.1. Copies of such prevailing rate of per diem wages are on file at the City and are available for inspection to any interested party on request. Copies of the prevailing rate of per diem wages also may be found at <http://www.dir.ca.gov/OPRL/DPreWageDetermination.htm>. Contractor and its subcontractors shall post a copy of the prevailing rate of per diem wages determination at each job site and shall make them available to any interested party upon request.
 - 1.1.2. The wage rates determined by the DIR refer to expiration dates. If the published wage rate does not refer to a predetermined wage rate to be paid after the expiration date, then the published rate of wage shall be in effect for the life of this Contract. If the published wage rate refers to a predetermined wage rate to become effective upon expiration of the published wage rate and the predetermined wage rate is on file with the DIR, such predetermined wage rate shall become effective on the date following the expiration date and shall apply to this Contract in the same manner as if it had been published in said publication. If the predetermined wage rate refers to one or more additional expiration dates with additional predetermined wage rates, which expiration dates occur during the life of this Contract, each successive predetermined wage rate shall apply to this Contract on the date following the expiration date of the previous wage rate. If the last of such predetermined wage rates expires during the life of this Contract, such wage rate shall apply to the balance of the Contract.
 - 1.2. **Penalties for Violations.** Contractor and its subcontractors shall comply with California Labor Code section 1775 in the event a worker is paid less than the prevailing wage rate for the work or craft in which the worker is employed.

- 1.3. Payroll Records.** Contractor and its subcontractors shall comply with California Labor Code section 1776, which generally requires keeping accurate payroll records, verifying and certifying payroll records, and making them available for inspection. Contractor shall require its subcontractors to also comply with section 1776. Contractor and its subcontractors shall submit weekly certified payroll records online via the City's web-based Labor Compliance Program. Contractor is responsible for ensuring its subcontractors submit certified payroll records to the City.
- 1.3.1.** For contracts entered into on or after April 1, 2015, Contractor and their subcontractors shall furnish records specified in Labor Code section 1776 directly to the Labor Commissioner in the manner required by Labor Code section 1771.4.
- 1.4. Apprentices.** Contractor and its subcontractors shall comply with California Labor Code sections 1777.5, 1777.6 and 1777.7 concerning the employment and wages of apprentices. Contractor is held responsible for the compliance of their subcontractors with sections 1777.5, 1777.6 and 1777.7.
- 1.5. Working Hours.** Contractor and their subcontractors shall comply with California Labor Code sections 1810 through 1815, including but not limited to: (i) restrict working hours on public works contracts to eight hours a day and forty hours a week, unless all hours worked in excess of 8 hours per day are compensated at not less than 1½ times the basic rate of pay; and (ii) specify penalties to be imposed on design professionals and subcontractors of \$25 per worker per day for each day the worker works more than 8 hours per day and 40 hours per week in violation of California Labor Code sections 1810 through 1815.
- 1.6. Required Provisions for Subcontracts.** Contractor shall include at a minimum a copy of the following provisions in any contract they enter into with a subcontractor: California Labor Code sections 1771, 1771.1, 1775, 1776, 1777.5, 1810, 1813, 1815, 1860 and 1861.
- 1.7. Labor Code Section 1861 Certification.** Contractor in accordance with California Labor Code section 3700 is required to secure the payment of compensation of its employees and by signing this Contract, Contractor certifies that "I am aware of the provisions of Section 3700 of the California Labor Code which require every employer to be insured against liability for workers' compensation or to undertake self-insurance in accordance with the provisions of that code, and I will comply with such provisions before commencing the performance of the work of this Contract."
- 1.8. Labor Compliance Program.** The City has its own Labor Compliance Program authorized in August 2011 by the DIR. The City will withhold contract payments when payroll records are delinquent or deemed inadequate by the City or other governmental entity, or it has been established after an investigation by the City or other governmental entity that underpayment(s) have occurred. For questions or assistance, please contact the City of San Diego's Equal Opportunity Contracting Department at 619-236-6000.

1.9. Contractor and Subcontractor Registration Requirements. This project is subject to compliance monitoring and enforcement by the DIR. As of March 1, 2015, no contractor or subcontractor may be listed on a bid or proposal for a public works project unless registered with the DIR pursuant to Labor Code section 1725.5. As of April 1, 2015, a contractor or subcontractor shall not be qualified to bid on, be listed in a bid proposal, or enter into any contract for public work, unless currently registered and qualified to perform public work pursuant to Labor Code section 1725.5. By submitting a bid or proposal to the City, Contractor is certifying that he or she has verified that all subcontractors used on this public work project are registered with the DIR in compliance with Labor Code sections 1771.1 and 1725.5, and Contractor shall provide proof of registration to the City upon request.

1.9.1. A Contractor's inadvertent error in listing a subcontractor who is not registered pursuant to Labor Code section 1725.5 in response to a solicitation shall not be grounds for filing a bid protest or grounds for considering the bid non-responsive provided that any of the following apply: (1) the subcontractor is registered prior to bid opening; (2) within twenty-four hours after the bid opening, the subcontractor is registered and has paid the penalty registration fee specified in Labor Code section 1725.5; or (3) the subcontractor is replaced by another registered subcontractor pursuant to Public Contract Code section 4107.

ATTACHMENT E
SUPPLEMENTARY SPECIAL PROVISIONS

SUPPLEMENTARY SPECIAL PROVISIONS

The following Supplementary Special Provisions (SSP) modifies the following documents:

1. The **2015 Edition** of the Standard Specifications for Public Works Construction (The "GREENBOOK").
2. The **2015 Edition** of the City of San Diego Standard Specifications for Public Works Construction (The "WHITEBOOK"), including the following:
 - a) General Provisions (A) for all Contracts.

SECTION 1 – TERMS, DEFINITIONS, ABBREVIATIONS, UNITS OF MEASURE, AND SYMBOLS

- 1-2 TERMS AND DEFINITIONS.** To the "WHITEBOOK", item 54, "Normal Working Hours", ADD the following:

The **Normal Working Hours** are **8:30 AM to 3:30 PM**.

See Section 6-1.3, "Work Outside Normal Working Hours" for additional requirements.

SECTION 2 - SCOPE AND CONTROL OF WORK

- 2-3.2 Self Performance.** To the "GREENBOOK", DELETE in its entirety and SUBSTITUTE with the following:

1. You shall perform, with your own organization, Contract Work amounting to at least 50% of the base Bid **AND** 50% of any alternates.

- 2-15 TECHNICAL STUDIES AND DATA.** To the "WHITEBOOK", ADD the following:

3. In preparation of the Contract Documents, the designer has relied upon the following reports of explorations and tests at the Work Site:
 - a) Biological Assessment, Dated July 22, 2016 by Katherine Comer Santos, Biologist III, Environmental Permitting Section, Public Works Department. See **Appendix P**.
 - b) Report of Geotechnical Investigation dated November, 2016 by GeoCon Incorporated. See **Appendix Q**.

- 2-16 CONTRACTOR REGISTRATION AND ELECTRONIC REPORTING SYSTEM.** To the "WHITEBOOK", item 1, DELETE in its entirety.

SECTION 3 – CHANGES IN WORK

3-5.1 Claims. To the “WHITEBOOK”, DELETE in its entirety and SUBSTITUTE with the following:

ADD:

3-5.1 Claims.

1. A Claim is a written demand by you that seeks an adjustment in the Contract Price, Contract Time, or other relief associated with a dispute arising under or relating to the Contract, including a breach of any provision thereof. A voucher, invoice, or other routine request for payment is not a Claim.
2. A Claim shall conform to these specifications and may be considered after the City has previously denied a request by you for a Change Order seeking the demanded relief.
3. You shall submit a Claim to the Engineer if a dispute occurs that arises from or relates to the Contract. The Claim shall seek all relief to which you assert you are entitled as a result of the event(s) giving rise to the dispute. Your failure to process a Claim in accordance with these specifications shall constitute a waiver of all relief associated with the dispute. Claims are subject to 6-11, “Right to Audit”.
4. You shall continue to perform the Services and Work and shall maintain the Schedule during any dispute proceedings. The Engineer will continue to make payments for undisputed Services and Work.
5. The City’s Claims process specified herein shall not relieve you of your statutory obligations to present claims prior to any action under the California Government Code.

3-5.1.1 Initiation of Claim.

1. You shall promptly, but no later than 30 Days after the event(s) giving rise to the Claim, deliver the Claim to the Engineer.
2. You shall not process a Claim unless the Engineer has previously denied a request by you for a Change Order that sought the relief to be pursued in the claim.

3-5.1.1.1 Claim Certification Submittal.

1. If your Claim seeks an increase in the Contract Price, the Contract Time, or both, submit with the Claim an affidavit certifying the following:
 - a) The Claim is made in good faith and covers all costs and delays to which you are entitled as a result of the event(s) giving rise to the Claim.

- b) The amount claimed accurately reflects the adjustments in the Contract Price, the Contract Time, or both to which you believe you are entitled.
- c) All supporting costs and pricing data are current, accurate, and complete to the best of your knowledge. The cost breakdown per item of Work shall be supplied.
- d) You shall ensure that the affidavit is executed by an official who has the authority to legally bind you.

3-5.1.2 Initial Determination.

- 1. The Engineer will respond in writing to your Claim within 30 Days of receipt of the Claim.

3-5.1.3 Settlement Meeting.

- 1. If you disagree with the Initial Determination, you shall request a Settlement Meeting within 30 Days. Upon receipt of this request, the Engineer will schedule the Settlement Meeting within 15 Working Days.

3-5.1.7 City's Final Determination.

- 1. If a settle agreement is not reached, the City shall make a written Final Determination within 10 Working Days after the Settlement Meeting.
- 2. If you disagree with the City's Final Determination, notify the Engineer in writing of your objection within 15 Working Days after receipt of the written determination and file a "Request for Mediation" in accordance with 3-5.2, "Dispute Resolution Process".
- 3. Failure to give notice of objection within the 15 Working Days period shall waive your right to pursue the Claim.

3-5.1.8 Mandatory Assistance.

- 1. If a third party dispute, litigation, or both arises out of or relates in any way to the Services provided under the Contract, upon the City's request, you shall agree to assist in resolving the dispute or litigation. Your assistance includes, but is not limited to the following:
 - a) Providing professional consultations.
 - b) Attending mediations, arbitrations, depositions, trials, or any event related to the dispute resolution and litigation.

3-5.1.8.1 Compensation for Mandatory Assistance.

- 1. The City will reimburse you for reasonable fees and expenses incurred by you for any required assistance rendered in accordance with 3-5.1.8, "Mandatory Assistance" as Extra Work.
- 2. The Engineer will determine whether these fees and expenses were necessary due to your conduct or failure to act.

3. If the Engineer determines that the basis of the dispute or litigation in which these fees and expenses were incurred were the result of your conduct or your failure to act in part or in whole, you shall reimburse the City for any payments made for these fees and expenses.
4. Reimbursement may be through any legal means necessary, including the City's withholding of your payment.

3-5.2.3 Selection of Mediator. To the "WHITEBOOK", DELETE in its entirety and SUBSTITUTE with the following:

1. A single mediator, knowledgeable in construction aspects and acceptable to both parties, shall be used to mediate the dispute.
2. To initiate mediation, the initiating party shall serve a Request for Mediation at the American Arbitration Association (AAA) on the opposing party.
3. If AAA is used, the initiating party shall concurrently file with AAA a "Request for Mediation" along with the appropriate fees, a copy of requested mediators marked in preference order, and a preference for available dates.
4. If AAA is selected to coordinate the mediation (Administrator), within 10 Working Days from the receipt of the initiating party's Request for Mediation, the opposing party shall file the following:
 - a) A copy of the list of the preferred mediators listed in preference order after striking any mediators to which they have any objection.
 - b) A preference for available dates.
 - c) Appropriate fees.
5. If the parties cannot agree on a mediator, then each party shall select a mediator and those mediators shall select the neutral third party to mediate the matter.

3-5.3 Forum of Litigation. To the "WHITEBOOK", DELETE in its entirety and SUBSTITUTE with the following:

1. It is the express intention that all legal actions and proceedings related to the Contract or Agreement with the City or to any rights or any relationship between the parties arising therefrom shall be solely and exclusively initiated and maintained in courts of the State of California for the County of San Diego.

SECTION 4 - CONTROL OF MATERIALS

4-1.3.6 Preapproved Materials. To the "WHITEBOOK", ADD the following:

3. You shall submit in writing a list of all products to be incorporated in the Work that are on the AML.

4-1.6 Trade Names or Equals. To the "WHITEBOOK", ADD the following:

11. You shall submit your list of proposed substitutions for an "equal" item **no less than 15 Working Days prior to the Bid due date** and on the City's Product Submittal Form available at:

<http://www.sandiego.gov/publicworks/edocref/index.shtml>

SECTION 5 - UTILITIES

5-2 PROTECTION. To the "WHITEBOOK", item 2, ADD the following:

- g) Refer to **Appendix O** for more information on the protection of AMI devices.

5-6 COOPERATION. ADD the following:

1. Notify SDG&E at least 10 Working Days prior to excavating within 10 feet of SDG&E Underground High Voltage Transmission Power Lines (69 KV and higher).

SECTION 6 - PROSECUTION, PROGRESS AND ACCEPTANCE OF WORK

6-1.1 Construction Schedule. To the "WHITEBOOK", item 22, subsection b, DELETE in its entirety and SUBSTITUTE with the following:

- b) A curve value percentage comparison between the Contract Price and the updated cash flow forecast for each Project ID included in the Contract Documents. Curve values shall be set on a scale from 0% to 100% in intervals of 5% of the Contract Time. Refer to the Sample City Invoice materials in the Contract Documents and use the format shown. Your invoice amounts shall be supported by this curve value percentage. For previous periods, use the actual values and percentages and update the curve value percentages accordingly.

6-1.3 Work Outside Normal Working Hours. To the "WHITEBOOK", ADD the following:

4. Night work construction is required for installing and connecting the TEE at the intersection of Via Aquario/Mt. Acadia Blvd and Via Arcilla. Night work construction shall be scheduled after completing and accepting phase II.

6-2.1 Moratoriums. To the "WHITEBOOK", ADD the following:

3. Do not Work in the areas where there is currently a moratorium issued by the City. The areas subject to moratorium are listed here:
 - a) The water main replacement along the Tecolote Canyon between Snead Ave and Via Alcazar: March 01 to August 15 (inclusive).

- b) See Addendum to a Mitigated Negative Declaration, Appendix A.
- c) See Section 6-7.1 "General" item "e".

ADD:

6-3.2.1.1 Environmental Document.

1. The City of San Diego Environmental Analysis Development Services Department has prepared an **Addendum to a Mitigated Negative Declaration** for Water and Sewer Group Job 966, DEP No. 255100, as referenced in the Contract Appendix. You shall comply with all requirements of the **Addendum to a Mitigated Negative Declaration** as set forth in **Appendix A**.
2. Compliance with the City's environmental document shall be included in the Contract Price.

6-7.1 General. To the "WHITEBOOK", item 3, ADD the following:

- d) 30 Days for full depth asphalt final mill and resurfacing work required per SDG-107.
- e) Where shutdowns of 16 inch and larger pipes are required, there is a shutdown moratorium from May until October. Plan and schedule Work accordingly. No additional payment or Working Days will be granted for delays due to the moratorium.

6-8.3 Warranty. To the "WHITEBOOK", item 1, DELETE in its entirety and SUBSTITUTE with the following:

1. Warranty and repair all defective materials and workmanship for a period of 1 year. This call back warranty period shall start on the date that the Work was accepted by the City. Additionally, you shall warranty the Work against all latent and patent defects for a period of 10 years.

SECTION 7 - RESPONSIBILITIES OF THE CONTRACTOR

7-3 INSURANCE. To the "GREENBOOK", DELETE in its entirety and SUBSTITUTE with the following:

7-3 INSURANCE.

1. The insurance provisions herein shall not be construed to limit your indemnity obligations contained in the Contract.

7-3.1 Policies and Procedures.

1. You shall procure the insurance described below, at its sole cost and expense, to provide coverage against claims for loss including injuries to persons or damage to property, which may arise out of or in connection with the performance of the Work by you, your agents, representatives, officers, employees or Subcontractors.
2. Insurance coverage for property damage resulting from your operations is on a replacement cost valuation. The market value will not be accepted.
3. You shall maintain this insurance for the duration of this Contract and at all times thereafter when you are correcting, removing, or replacing Work in accordance with this Contract. Your liabilities under the Contract, e.g., your indemnity obligations, is not deemed limited to the insurance coverage required by this Contract.
4. The payment for insurance shall be included in the Contract Price as bid by you. Except as specifically agreed to by the City in writing, you are not entitled to any additional payment. Do not begin any Work under this Contract until you have provided and the City has approved all required insurance.
5. Policies of insurance shall provide that the City is entitled to 30 Days (10 Days for cancellation due to non-payment of premium) prior written notice of cancellation or non-renewal of the policy. Maintenance of specified insurance coverage is a material element of the Contract. Your failure to maintain or renew coverage or to provide evidence of renewal during the term of the Contract may be treated by the City as a material breach of the Contract.

7-3.2 Types of Insurance.

7-3.2.1 Commercial General Liability Insurance.

1. Commercial General Liability Insurance shall be written on the current version of the ISO Occurrence form CG 00 01 07 98 or an equivalent form providing coverage at least as broad.
2. The policy shall cover liability arising from premises and operations, XCU (explosions, underground, and collapse), independent contractors, products/completed operations, personal injury and advertising injury, bodily injury, property damage, and liability assumed under an insured's contract (including the tort liability of another assumed in a business contract).
3. There shall be no endorsement or modification limiting the scope of coverage for either "insured vs. insured" claims or contractual liability. You shall maintain the same or equivalent insurance for at least 10 years following completion of the Work.

4. All costs of defense shall be outside the policy limits. Policy coverage shall be in liability limits of not less than the following:

<u>General Annual Aggregate Limit</u>	<u>Limits of Liability</u>
Other than Products/Completed Operations	\$2,000,000
Products/Completed Operations Aggregate Limit	\$2,000,000
Personal Injury Limit	\$1,000,000
Each Occurrence	\$1,000,000

7-3.2.2 Commercial Automobile Liability Insurance.

1. You shall provide a policy or policies of Commercial Automobile Liability Insurance written on the current version of the ISO form CA 00 01 12 90 or later version or equivalent form providing coverage at least as broad in the amount of \$1,000,000 combined single limit per accident, covering bodily injury and property damage for owned, non-owned, and hired automobiles (“Any Auto”).
2. All costs of defense shall be outside the limits of the policy.

7-3.2.3 Contractors Pollution Liability Insurance.

1. You shall procure and maintain at your expense or require your Subcontractor, as described below, to procure and maintain the Contractors Pollution Liability Insurance including contractual liability coverage to cover liability arising out of cleanup, removal, storage, or handling of hazardous or toxic chemicals, materials, substances, or any other pollutants by you or any Subcontractor in an amount not less than \$2,000,000 limit for bodily injury and property damage.
2. All costs of defense shall be outside the limits of the policy. Any such insurance provided by your Subcontractor instead of you shall be approved separately in writing by the City.
3. For approval of a substitution of your Subcontractor’s insurance, you shall certify that all activities for which the Contractors Pollution Liability Insurance will provide coverage will be performed exclusively by the Subcontractor providing the insurance. The deductible shall not exceed \$25,000 per claim.
4. Contractual liability shall include coverage of tort liability of another party to pay for bodily injury or property damage to a third person or organization. There shall be no endorsement or modification of the coverage limiting the scope of coverage for either “insured vs. insured” claims or contractual liability.
5. Occurrence based policies shall be procured before the Work commences and shall be maintained for the Contract Time. Claims Made policies shall be

procured before the Work commences, shall be maintained for the Contract Time, and shall include a 12 month extended Claims Discovery Period applicable to this contract or the existing policy or policies that shall continue to be maintained for 12 months after the completion of the Work without advancing the retroactive date.

6. Except as provided for under California law, the policy or policies shall provide that the City is entitled to 30 Days prior written notice (10 Days for cancellation due to non-payment of premium) of cancellation or non-renewal of the policy or policies.

7-3.2.4 Contractors Hazardous Transporters Pollution Liability Insurance.

1. You shall provide at your expense or require your Subcontractor to provide, as described below, Contractors Hazardous Transporters Pollution Liability Insurance including contractual liability coverage to cover liability arising out of transportation of hazardous or toxic, materials, substances, or any other pollutants by you or any Subcontractor in an amount not less than \$2,000,000 limit per occurrence/aggregate for bodily injury and property damage.
2. All costs of defense shall be outside the limits of the policy. The deductible shall not exceed \$25,000 per claim. Any such insurance provided by a subcontractor instead of you shall be approved separately in writing by the City.
3. For approval of the substitution of Subcontractor's insurance the Contractor shall certify that all activities for which Contractors Hazardous Transporters Pollution Liability Insurance will provide coverage will be performed exclusively by the Subcontractor providing the insurance.
4. Contractual liability shall include coverage of tort liability of another party to pay for bodily injury or property damage to a third person or organization. There shall be no endorsement or modification of the coverage limiting the scope of coverage for either "insured vs. insured" claims or contractual liability. Occurrence based policies shall be procured before the Work commences and shall be maintained for the duration of this Contract. Claims Made policies shall be procured before the Work commences, shall be maintained for the duration of this contract, and shall include a 12 month extended Claims Discovery Period applicable to this contract or the existing policy or policies that shall continue to be maintained for 12 months after the completion of the Work under this Contract without advancing the retroactive date.
5. Except as provided for under California law, the policy or policies shall provide that the City is entitled to 30 Days prior written notice (10 Days for cancellation due to non-payment of premium) of cancellation or non-renewal of the policy or policies.

7-3.3 Rating Requirements. Except for the State Compensation Insurance Fund, all insurance required by this Contract as described herein shall be carried only by

responsible insurance companies with a rating of, or equivalent to, at least "A-, VI" by A.M. Best Company, that are authorized by the California Insurance Commissioner to do business in the State, and that have been approved by the City.

7-3.3.1 Non-Admitted Carriers. The City will accept insurance provided by non-admitted, "surplus lines" carriers only if the carrier is authorized to do business in the State and is included on the List of Approved Surplus Lines Insurers (LASLI list).

All policies of insurance carried by non-admitted carriers shall be subject to all of the requirements for policies of insurance provided by admitted carriers described herein.

7-3.4 Evidence of Insurance. Furnish to the City documents e.g., certificates of insurance and endorsements evidencing the insurance required herein, and furnish renewal documentation prior to expiration of this insurance. Each required document shall be signed by the insurer or a person authorized by the insurer to bind coverage on its behalf. We reserve the right to require complete, certified copies of all insurance policies required herein.

7-3.5 Policy Endorsements.

7-3.5.1 Commercial General Liability Insurance.

7-3.5.1.1 Additional Insured.

1. You shall provide at your expense policy endorsement written on the current version of the ISO Occurrence form CG 20 10 11 85 or an equivalent form providing coverage at least as broad.
2. To the fullest extent allowed by law e.g., California Insurance Code §11580.04, the policy shall be endorsed to include the City and its respective elected officials, officers, employees, agents, and representatives as additional insured.
3. The additional insured coverage for projects for which the Engineer's Estimate is \$1,000,000 or more shall include liability arising out of:
 - a) Ongoing operations performed by you or on your behalf,
 - b) your products,
 - c) your Work, e.g., your completed operations performed by you or on your behalf, or
 - d) premises owned, leased, controlled, or used by you.
4. The additional insured coverage for projects for which the Engineer's Estimate is less than \$1,000,000 shall include liability arising out of:
 - a) Ongoing operations performed by you or on your behalf,
 - b) your products, or
 - c) premises owned, leased, controlled, or used by you.

7-3.5.1.2 Primary and Non-Contributory Coverage. The policy shall be endorsed to provide that the coverage with respect to operations, including the completed operations, if appropriate, of the Named Insured is primary to any insurance or self-insurance of the City and its elected officials, officers, employees, agents and representatives. Further, it shall provide that any insurance maintained by the City and its elected officials, officers, employees, agents and representatives shall be in excess of your insurance and shall not contribute to it.

7-3.5.1.3 Project General Aggregate Limit. The policy or policies shall be endorsed to provide a Designated Construction Project General Aggregate Limit that will apply only to the Work. Only claims payments which arise from the Work shall reduce the Designated Construction Project General Aggregate Limit. The Designated Construction Project General Aggregate Limit shall be in addition to the aggregate limit provided for the products-completed operations hazard.

7-3.5.2 Commercial Automobile Liability Insurance.

7-3.5.2.1 Additional Insured. Unless the policy or policies of Commercial Auto Liability Insurance are written on an ISO form CA 00 01 12 90 or a later version of this form or equivalent form providing coverage at least as broad, the policy shall be endorsed to include the City and its respective elected officials, officers, employees, agents, and representatives as additional insured, with respect to liability arising out of automobiles owned, leased, hired or borrowed by you or on your behalf. This endorsement is limited to the obligations permitted by California Insurance Code §11580.04.

7-3.5.3 Contractors Pollution Liability Insurance Endorsements.

7-3.5.3.1 Additional Insured.

1. The policy or policies shall be endorsed to include as an Insured the City and its respective elected officials, officers, employees, agents, and representatives, with respect to liability arising out of:
 - a) Ongoing operations performed by you or on your behalf,
 - b) your products,
 - c) your work, e.g., your completed operations performed by you or on your behalf, or
 - d) premises owned, leased, controlled, or used by you.

Except that in connection with, collateral to, or affecting any construction contract to which the provisions of subdivision (b) of § 2782 of the California Civil Code apply, this endorsement shall not provide any duty of indemnity coverage for the active negligence of the City and its respective elected officials, officers, employees, agents, and representatives in any case where an agreement to indemnify the City and its respective elected officials, officers,

employees, agents, and representatives would be invalid under subdivision (b) of §2782 of the California Civil Code.

2. In any case where a claim or loss encompasses the negligence of the Insured and the active negligence of the City and its respective elected officials, officers, employees, agents, and representatives that are not covered because of California Insurance Code §11580.04, the insurer's obligation to the City and its respective elected officials, officers, employees, agents, and representatives shall be limited to obligations permitted by California Insurance Code §11580.04.

7-3.5.3.2 Primary and Non-Contributory Coverage. The policy or policies shall be endorsed to provide that the insurance afforded by the Contractors Pollution Liability Insurance policy or policies is primary to any insurance or self-insurance of the City and its elected officials, officers, employees, agents and representatives with respect to operations including the completed operations of the Named Insured. Any insurance maintained by the City and its elected officials, officers, employees, agents and representatives shall be in excess of your insurance and shall not contribute to it.

7-3.5.3.3 Severability of Interest. For Contractors Pollution Liability Insurance, the policy or policies shall provide that your insurance shall apply separately to each insured against whom claim is made or suit is brought, except with respect to the limits of the insurer's liability and shall provide cross-liability coverage.

7-3.5.4 Contractors Hazardous Transporters Pollution Liability Insurance Endorsements.

7-3.5.4.1 Additional Insured.

1. The policy or policies shall be endorsed to include as an Insured the City and its respective elected officials, officers, employees, agents, and representatives, with respect to liability arising out of:
 - a) Ongoing operations performed by you or on your behalf,
 - b) your products,
 - c) your work, e.g., your completed operations performed by you or on your behalf, or
 - d) premises owned, leased, controlled, or used by you.

Except that in connection with, collateral to, or affecting any construction contract to which the provisions of subdivision (b) of §2782 of the California Civil Code apply, this endorsement shall not provide any duty of indemnity coverage for the active negligence of the City and its respective elected officials, officers, employees, agents, and representatives in any case where an agreement to indemnify the City and its respective elected officials, officers,

employees, agents, and representatives would be invalid under subdivision (b) of §2782 of the California Civil Code.

2. In any case where a claim or loss encompasses the negligence of the Insured and the active negligence of the City and its respective elected officials, officers, employees, agents, and representatives that are not covered because of California Insurance Code §11580.04, the insurer's obligation to the City and its respective elected officials, officers, employees, agents, and representatives shall be limited to obligations permitted by California Insurance Code §11580.04.

7-3.5.4.2 Primary and Non-Contributory Coverage. The policy or policies shall be endorsed to provide that the insurance afforded by the Contractors Pollution Liability Insurance policy or policies is primary to any insurance or self-insurance of the City and its elected officials, officers, employees, agents and representatives with respect to operations including the completed operations of the Named Insured. Any insurance maintained by the City and its elected officials, officers, employees, agents and representatives shall be in excess of your insurance and shall not contribute to it.

7-3.5.4.3 Severability of Interest. For Contractors Hazardous Transporters Pollution Liability Insurance, the policy or policies shall provide that your insurance shall apply separately to each insured against whom claim is made or suit is brought, except with respect to the limits of the insurer's liability and shall provide cross-liability coverage.

7-3.6 Deductibles and Self-Insured Retentions. You shall pay for all deductibles and self-insured retentions. You shall disclose deductibles and self-insured retentions to the City at the time the evidence of insurance is provided.

7-3.7 Reservation of Rights. The City reserves the right, from time to time, to review your insurance coverage, limits, deductibles and self-insured retentions to determine if they are acceptable to the City. The City will reimburse you, without overhead, profit, or any other markup, for the cost of additional premium for any coverage requested by the Engineer but not required by this Contract.

7-3.8 Notice of Changes to Insurance. You shall notify the City 30 Days prior to any material change to the policies of insurance provided under this Contract.

7-3.9 Excess Insurance. Policies providing excess coverage shall follow the form of the primary policy or policies e.g., all endorsements.

7-3.10 Architects and Engineers Professional Insurance (Errors and Omissions Insurance).

1. For Contracts with required engineering services (e.g., Design-Build, preparation of engineered Traffic Control Plans (TCP), and etc.) by you, you shall keep or require all of your employees or Subcontractors, who provide professional engineering services under this contract, Professional Liability

coverage with a limit of **\$1,000,000** per claim and **\$2,000,000** annual aggregate in full force and effect.

2. You shall ensure the following:
 - a) The policy retroactive date is on or before the date of commencement of the Project.
 - b) The policy will be maintained in force for a period of 3 years after completion of the Project or termination of this Contract, whichever occurs last. You agree that for the time period specified above, there will be no changes or endorsements to the policy that affect the specified coverage.
3. If professional engineering services are to be provided solely by the Subcontractor, you shall:
 - a) Certify this to the City in writing and
 - b) Agree in writing to require the Subcontractor to procure Professional Liability coverage in accordance with the requirements set forth above.

7-4 NOT USED. To the "GREENBOOK", DELETE in its entirety and SUBSTITUTE with the following:

7-4 WORKERS' COMPENSATION INSURANCE AND EMPLOYERS LIABILITY INSURANCE.

1. In accordance with the provisions of §3700 of the California Labor Code, you shall provide at your expense Workers' Compensation Insurance and Employers Liability Insurance to protect you against all claims under applicable state workers compensation laws. The City, its elected officials, and employees will not be responsible for any claims in law or equity occasioned by your failure to comply with the requirements of this section.
2. Limits for this insurance shall be not less than the following:

<u>Workers' Compensation</u>	<u>Statutory Employers Liability</u>
Bodily Injury by Accident	\$1,000,000 each accident
Bodily Injury by Disease	\$1,000,000 each employee
Bodily Injury by Disease	\$1,000,000 policy limit
3. By signing and returning the Contract you certify that you are aware of the provisions of §3700 of the Labor Code which requires every employer to be insured against liability for worker's compensation or to undertake self-insurance in accordance with the provisions of that code and you shall comply

with such provisions before commencing the Work as required by §1861 of the California Labor Code.

7-4.1. Waiver of Subrogation. The policy or policies shall be endorsed to provide that the insurer will waive all rights of subrogation against the City and its respective elected officials, officers, employees, agents, and representatives for losses paid under the terms of the policy or policies and which arise from Work performed by the Named Insured for the City.

7-8.6 Water Pollution Control. To the "WHITEBOOK", ADD the following:

6. Based on a preliminary assessment by the City, this Contract is subject to **WPCP**.

7-8.6.5.1 Payment. To the "WHITEBOOK", Delete in its entirety.

ADD:

7-8.6.5.1 Chlorination Discharge Requirements.

1. If prior approval is obtained to discharge to the sewer system, you shall discharge the chlorinated water used for testing and acceptance of new water mains to the sewer system in accordance with the Contract Documents after de-chlorination as shown on the "Chlorination Discharge Locations" Plans. You shall submit to the Engineer a "Request for Batch Discharge Authorization to Discharge Potable Pipe Flushing Water to Sewer" form. The request form is found on the City website at the following location:

https://www.sandiego.gov/sites/default/files/batch_discharge_authorization_request_1.pdf

2. When discharging to the sewer system has been approved, you shall use a totalizer flow meter to record the total volume discharged to sewer and shall submit to the Engineer a log of actual discharged water quantities, dates, and locations. Failure to report this information to the Engineer is a violation of the authorization for discharge to the sanitary sewer. Within five (5) Working Days of the discharge, the Engineer shall report actual total flows to the sanitary sewer to the Public Utilities Department (PUD), Industrial Wastewater Control Program (IWCP).

3. If the discharge to the sewer system is not approved, you shall discharge the chlorinated water used for the testing of new mains to surface waters, storm drain inlets, or to other approved sources and you shall comply with 7-8.6.5, "Hydrostatic Discharge Requirements". All discharge activities related to the project shall comply with the State Water Resources Control Board, ORDER WQ 2014-0194-DWQ, STATEWIDE GENERAL NPDES PERMIT FOR DRINKING WATER SYSTEMS DISCHARGES as referenced by:

http://www.waterboards.ca.gov/water_issues/programs/npdes/docs/drinking_water/final_statewide_wqo2014_0194_dwq.pdf

All testing shall be conducted by a QSP.

ADD:

7-8.6.5.2 Payment.

1. The payment for complying with the discharge requirements shall be included in the Bid item for the new water main.

ADD:

7-16.1.3 Weekly Updates Recipients.

1. Submit a weekly correspondence with updates, traffic control issues and locations, lane closures, and any other pertinent information (with additional contact names given during award process) to the following recipients:

Michael Ninh, Senior Engineer, MNinh@sandiego.gov

Maryam Liaghat, Project Manager, MLiaghat@sandiego.gov

Jamal Sherzai, Project Engineer, JSherzai@sandiego.gov

7-20 ELECTRONIC COMMUNICATION. To the "WHITEBOOK", ADD the following:

2. Virtual Project Manager shall be used on this Contract.

7-21.1 General. To the "WHITEBOOK", item 3, DELETE in its entirety and SUBSTITUTE with the following:

3. During the construction phase of projects, the minimum waste management reduction goal is 90% of the inert material (a material not subject to decomposition such as concrete, asphalt, brick, rock, block, dirt, metal, glass, and etc.) and 65% of the remaining project waste. You shall provide appropriate documentation, including a Waste Management Form attached as an appendix, and evidence of recycling and reuse of materials to meet the waste reduction goals specified.

ADD:

9-3.7 Compensation Adjustments for Price Index Fluctuations. To the "WHITEBOOK" ADD the following:

5. This Contract **is not** subject to the provisions of The "WHITEBOOK" for Compensation Adjustments for Price Index Fluctuations for paving asphalt.

SECTION 203 – BITUMINOUS MATERIALS

203-3.4.4 Rubber Polymer Modified Slurry (RPMS). To the "WHITEBOOK", ADD the following:

1. RPMS shall be used on this Contract.

SECTION 209 – PRESSURE PIPE

209 PRESSURE PIPE. To the “WHITEBOOK”, ADD the following:

2. PVC products, specifically type C900 and C905, as manufactured or distributed by J-M Manufacturing Company or JM Eagle shall not be used on the Contract for pressurized pipe.

SECTION 217 – BEDDING AND BACKFILL MATERIALS

217-2.2 Stones, Boulders, and Broken Concrete. To the “GREENBOOK”, To Table 217-2.2, DELETE in its entirety and SUBSTITUTE with the following:

TABLE 217-2.2

Zone	Zone Limits	Maximum Size (greatest dimension)	Backfill Requirements in Addition to 217-2.1
Street or Surface Zone	From ground surface to 12" (300 mm) below pavement subgrade or ground surface	2.5" (63 mm)	As required by the Plans or Special Provisions.
Street or Surface Zone Backfill of Tunnels beneath Concrete Flatwork		Sand	Sand equivalent of not less than 30.
Trench Zone	From 12" (300 mm) below pavement subgrade or ground surface to 12" (300 mm) above top of pipe or box	6" (150 mm)	
Deep Trench Zone (Trenches 3' (0.9 m) wide or wider)	From 60" (1.5 m) below finished surface to 12" (300 mm) above top of pipe or box	Rocks up to 12" (300 mm) excavated from trench may be placed as backfill	
Pipe Zone	From 12" (300 mm) above top of pipe or box to 6" (150 mm) below bottom of pipe or box exterior	2.5" (63 mm)	Sand equivalent of not less than 30 or a coefficient of permeability greater than 1-½ inches/hour (35 mm per hour).
Overexcavation	Backfill more than 6" (150 mm) below bottom of pipe or box exterior	6" (150 mm)	Sand equivalent of not less than 30 or a coefficient of permeability greater than 1-½ inches/hour (35 mm per hour). Trench backfill slurry (100-E-100) per 201-1 may also be used.

SECTION 302 – ROADWAY SURFACING

ADD:

302-4.12.2.1.1 Slurry Treatment.

1. When slurry treatment is required by the Contract Documents, notify the Engineer at least 10 Working Days prior to the first application of slurry. The Engineer, upon assessment of street condition and classification, will verify the slurry type to be applied.
2. Application of sequential layers of slurry shall not commence until approved by the Engineer and until the following have been completed:
 - a) Mix design and wet track abrasion testing for the first-step slurry application has been approved by the Engineer. Unless otherwise directed by the Engineer, this testing may require 4 Working Days from field sampling to reporting of test results to the Engineer.
 - b) Corrective actions have been executed in accordance with 302-4.11.1.2, "Reduction in Payment Based on WTAT" such as reductions in payment, non-payment, or removal of material not meeting specifications, as directed by the Engineer.

302-4.12.4 Measurement and Payment. To the "WHITEBOOK", item 2, Bid Description Table, DELETE in its entirety and SUBSTITUTE with the following:

2. Payment will be made at the Contract Unit Price for each type of slurry applied:

BID DESCRIPTION	UNIT
Rubber Polymer Modified Slurry (RPMS) Type I	SF
Rubber Polymer Modified Slurry (RPMS) Type II	SF
Rubber Polymer Modified Slurry (RPMS) Type III	SF
Rubber Polymer Modified Slurry (RPMS) Type I (Bike Lane)	SF

302-5.9 Measurement and Payment. To the "WHITEBOOK", item 2, DELETE in its entirety.

302-7.4 Payment. To the "WHITEBOOK", item 1, last sentence, DELETE in its entirety and SUBSTITUTE with the following:

Payment shall not be made for additional fabric for overlapped areas.

SECTION 304 – METAL FABRICATION AND CONSTRUCTION

304-5 PAYMENT. To the "WHITEBOOK", REVISE section "304-5" to "304-6".

SECTION 306 – OPEN TRENCH CONDUIT CONSTRUCTION

306-1 **GENERAL.** ADD the following:

Build the Project in accordance with the water high-lining phasing shown on the Plans and in phases as follows:

1. Phase I: STA 23+10 to STA 32+58 on Sheets C-4 and C-5
2. Phase II: STA 5+82 to STA 22+87 on Sheets C-1, C-2, C-3, and C-4, with 2 side streets: Via Amalia and Via Amata streets.
3. Phase III: STA 1+00 to STA 5+82 on Sheet C-1 and STA 1+00 to STA 12+34 Sheets C-6 and C-7
4. Phase IV: STA 1+00 to STA 5+40 Sheet C-8 HDD method of construction

306-7.8.2.1 **General.** To the "WHITEBOOK", item 2, ADD the following:

- a) Specified test pressure for Class 235 pipe shall be 150 psi.
- b) Specified test pressure for Class 305 pipe shall be 200 psi.

314-4.3.7 **Payment.** To the "GREENBOOK", ADD the following:

1. The payment for the replacement of existing traffic striping, pavement markings, and pavement markers shall be included in the Bid item for "Striping" and shall also include the payment for new installations of traffic striping, pavement markings, and pavement markers.

314-4.4.6 **Payment.** To the "WHITEBOOK", DELETE in its entirety and SUBSTITUTE with the following:

1. No separate payment shall be made for establishing alignment for stripes and layout Work.
2. The payment for the installation of proposed thermoplastic striping and thermoplastic pavement markings, in accordance to the Plans, shall be included in the Bid items for "Thermoplastic Traffic Striping" and "Thermoplastic Pavement Markers", when provided.
3. The payment for the replacement of thermoplastic striping and thermoplastic pavement markings shall be included in the Lump Sum Bid item for "Thermoplastic Traffic Striping and Thermoplastic Pavement Markings".
4. The payment for the thermoplastic traffic striping of continental crosswalks shall be included in the Bid item for "Continental Crosswalks".
5. The payment for the replacement of existing traffic striping, pavement markings, and pavement markers shall be included in the Bid item for

“Striping” and shall also include the payment for new installations of traffic striping, pavement markings, and pavement markers

SECTION 500 – PIPELINE, MANHOLE, AND STRUCTURE REHABILITATION

500-1.1.2.1 Initial Submittals. To the “WHITEBOOK”, ADD the following:

- 4. Within 3 Working Days of the Bid opening date, the 3 apparent low bidders shall submit the following:
 - a) Contractor’s Experience; past project documentation
 - b) Manufacturer Certification
 - c) Authorize Installer Certificates

ADD:

500-1.1.6.1 Order of Work for Rehabilitation Installation.

- 2. Rehabilitation shall be performed in the following order of Work:
 - a) First: Rehabilitation of Sewer Main, including sampling and testing.
 - b) Second: Installation of Sewer Lateral Connections and End Seals.
 - c) Third: Rehabilitation of Sewer Laterals, including sampling and testing.
- 3. You shall plan and schedule Work accordingly. Additional payment for demobilization or mobilization and additional Working Days shall not be granted for delays due to the order of rehabilitation Work.

500-1.6.6 Payment. To the “WHITEBOOK”, DELETE in its entirety and SUBSTITUTE with the following:

- 1. The payment for the service lateral rehabilitation Work of existing sewer laterals, existing cast iron sewer laterals, cleanout installations at the access point, and manual excavations for cleanout pits shall be included in the following Bid items:

Service Lateral Rehabilitation with Cleanout up to 7 Feet in Depth
Service Lateral Rehabilitation with Cleanout Greater than 7 Feet in Depth
Service Lateral Rehabilitation with Manually Excavated Cleanout up to 7 Feet in Depth

Service Lateral Rehabilitation with Manually Excavated Cleanout Greater than 7 Feet in Depth
Service Lateral Rehabilitation of Cast Iron Lateral with Cleanout Greater than 7 Feet in Depth
Service Lateral Rehabilitation of Cast Iron Lateral with Cleanout up to 7 Feet in Depth
Service Lateral Rehabilitation of Cast Iron Lateral with Manually Excavated Cleanout Greater than 7 Feet in Depth
Service Lateral Rehabilitation of Cast Iron Lateral with Manually Excavated Cleanout up to 7 Feet in Depth

These Bid items shall include all necessary labor, materials, and equipment in order to clean, repair, and line the Sewer Lateral.

2. The point repair Work for sewer laterals shall be in accordance with 500-1.2, "Pipeline Point Repair/Replacement" and shall be included in the Bid item for each "Point Repair for Existing Sewer Lateral". Measurement shall be made at the pipe and shall be based on the length of pipe repaired. You shall be paid for 1 point repair for each repair 8 ft. (2.43 m) or less in length. This payment shall include all necessary labor, materials, and equipment to clean, repair, excavate, and inspect the Point Repair.
3. The payment for cleaning and video inspection for rehabilitated laterals shall be paid in accordance with 306-18.7, "Payment".

500-2.4.6 Primer and Lining Materials. To the "WHITEBOOK", DELETE in its entirety and SUBSTITUTE with the following:

ADD:

500-2.4.6 Chemical Resistance Test (Pickle Jar Test).

1. Epoxy Lining Systems, Polyurethane and Epoxy Protective Lining Systems shall meet the requirements of 211-2, "Chemical Resistance Test (Pickle Jar Test)". Proof of meeting these requirements shall be provided to the Engineer for approval at least 15 Days prior to commencement of Work.
2. The epoxy primer materials for the polyurethane lining system shall be 100% solids.
3. The epoxy materials for the epoxy lining system shall be 100% solids.

500-2.4.7 Lining Application. To the "WHITEBOOK", DELETE in its entirety.

500-2.4.8 Test. To the "WHITEBOOK", DELETE in its entirety.

500-2.4.10 Applicable Standards. To the "WHITEBOOK", DELETE in its entirety.

SECTION 700 – MATERIALS

700-9.1 Pedestrian Barricade. To the “WHITEBOOK”, DELETE in its entirety and SUBSTITUTE with the following:

1. Pedestrian barricades shall be constructed in accordance with the City of San Diego Standard Drawing SDE-103, “Pedestrian Barricade”.
2. Curb ramp barricades shall be constructed in accordance with the City of San Diego Standard Drawing SDG-140, “Curb Ramp Barricade”.
3. Assembly shall be commercial quality galvanized material.

SECTION 701 – CONSTRUCTION

701-2 PAYMENT. To the “WHITEBOOK”, ADD the following:

19. The payment for Pedestrian Barricades shall be included in the Bid item for each “Pedestrian Barricade”.
20. The payment for Curb Ramp Barricades shall be included in the Bid item for each “Curb Ramp Barricade”.

SECTION 901 – INSTALLATION AND CONNECTION

901-2.5 Payment. To the “WHITEBOOK”, item 3, DELETE in its entirety and SUBSTITUTE with the following:

3. Saw cutting the trench area, trench caps, and other spot repairs in the vicinity of the disturbed area at each restored connection shall be included in the square foot Bid item for “Pavement Restoration for Final Connection”. Asphalt overlay and slurry seal Work shall be paid for under separate Bid items.

EQUAL OPPORTUNITY CONTRACTING PROGRAM (EOCP) SECTION A – GENERAL REQUIREMENTS

4.1 Nondiscrimination in Contracting Ordinance. To the “WHITEBOOK”, subsection 4.1.1, paragraph (2), sentence (1), DELETE in its entirety and SUBSTITUTE with the following:

You shall not discriminate on the basis of race, gender, gender expression, gender identity, religion, national origin, ethnicity, sexual orientation, age, or disability in the solicitation, selection, hiring, or treatment of subcontractors, vendors, or suppliers.

END OF SUPPLEMENTARY SPECIAL PROVISIONS (SSP)

SUPPLEMENTARY SPECIAL PROVISIONS

APPENDICES

APPENDIX A

ADDENDUM TO A MITIGATED NEGATIVE DECLARATION



THE CITY OF SAN DIEGO

ADDENDUM TO A MITIGATED NEGATIVE DECLARATION

Project No. 480244
Addendum to MND No. 255100
SCH No. 2011091045

SUBJECT: Water and Sewer Group Job 966

I. PROJECT DESCRIPTION

The Water and Sewer Group 966 Pipeline Replacement project is a part of the City of San Diego's ongoing Water Main and Sewer Pipeline Replacement Program. The existing water and sewer lines are old, and are nearing the end of their service life. Construction of the project will reduce maintenance requirements, correct hydraulic deficiencies, improve reliability and accessibility, and bring the water main and sewer systems up to current design standards.

Location of Improvements:

The project is located within the community planning areas of Clairemont and Linda Vista within Council Districts 6 and 7. Specifically, the improvements would be located below existing alignments and right-of-way, located at Mt. Acadia Blvd. (Between Via Carancho and Via Arcilla), Via Arcilla (Between Mt. Acadia Blvd. and Via Alcazar), Via Alcazar (Between Via Arcilla and Burford Street), Via Amata (Entire Street), Via Amalia (Entire Street), and at an existing easement, located between the terminus of Via Alcazar and Burford Street, traversing a portion of Tecolote Canyon, and terminating at the vicinity of Snead Avenue and the Tecolote Canyon Golf Course. This segment is located within the Tecolote Canyon Natural Park.

Scope of Improvements:

The project's scope is inclusive of replacing, tunneling, rehabilitation and installation at total of 3,939 linear feet (LF) of sewer lines and 5,140 LF of water main lines. Approximately, 3,000 LF of existing 6-, 8-, 12 inch of VC (Vitrified Clay) sewer pipes would be replaced-in-place in the same trench alignment at the same depth with 8 and 12 inch PVC (Polyvinyl Chloride) piping; 1,000 LF of 12 inch PVC sewer piping would be installed within new alignments at depths ranging from 7-13 feet by trenching. Additionally, it will include the rehabilitation of 477 LF of 12 inch VC traversing underneath Tecolote Canyon Natural Park. Approximately 3,000 LF of existing 6-, 8-, 16 inch CI (Cast Iron) will be replaced-in-place utilizing AC (Asbestos Cement) pipes, and 2,000 LF of new 16 inch PVC water mains, which will be installed within new alignments at depths ranging from 3 to 5 feet below grade.

Pipeline abandonment activities will have minimum surface/subsurface disturbance. The lines would be left in place, capped at both ends and slurry filled per engineering design standards. All abandonments would occur within existing public right of way/roadways. Other components of the project include installation of curb ramps, sidewalks, restriping and replacement of fire hydrants, and resurfacing where applicable.

II. ENVIRONMENTAL SETTING

The project would occur within the developed public right-of-way and existing public utility easements located within the Clairemont and Linda Vista Community Planning Areas. Surrounding land uses include existing single-family and park/open-space land uses.

As previously described, a portion of the project is located between the terminus of Via Alcazar and Burford Street, traverses a portion of Tecolote Canyon, and terminates at the vicinity of Snead Avenue and the Tecolote Canyon Golf Course. This portion is within and adjacent to the City's MHPA (Multi-Habitat Planning Area) and is identified as Valley and Foothill Grasslands. Additionally, this portion of the project was analyzed for biological impacts, and Coastal Sage Scrub was identified within the vicinity of this segment. As such, there is reasonable evidence for the potential to accommodate the breeding of California Gnatcatchers. It was recommended that Land Use Adjacency Guidelines with standard language addressing impacts to the California Gnatcatcher for noise be implemented for this portion of the project.

III. PROJECT BACKGROUND

A Citywide Pipelines Projects Mitigated Negative Declaration (MND) No. 255100 was prepared by the City of San Diego's Development Services Department (DSD) and was certified by the City Council on November 30, 2011 (Resolution No. 307122). The Citywide Pipelines Projects MND provides for the inclusion of subsequent pipeline projects that are located within the public right-of-way and would not result in any direct impacts to sensitive biological resources.

Therefore, in accordance with Section 15164 of the State CEQA Guidelines this addendum has been prepared. Additionally, in accordance with requirements in Section 128.0306 of the San Diego Municipal Code, and State CEQA Guidelines Section 15064(c), no public review period is required for this addendum.

Archaeological Resources

The Citywide Pipelines Project MND No. 255100 concluded that pipeline projects located within the public right-of-way and city easements could result in significant environmental impacts relating to archaeological resources, which included mitigation to reduce impacts to archaeological resources to below a level of significance. The Water and Sewer Group Job 966 project area includes the excavation of areas with a potential to contain sensitive archaeological resources. Specifically, a portion of the project (test pit) is located within an area that is mapped for archeological sensitivity.

To reduce potential archaeological resource impacts to below a level of significance, excavation within test pit area would be monitored by a qualified archaeologist or archaeological monitor and Native American monitor. Any significant archaeological resources encountered would be recovered and curated in accordance with the mitigation monitoring and Reporting Program (MMRP) detailed in Section VI.

Land Use (MHPA Adjacency)

The disturbed portions of the project involving trenching activities is located outside but adjacent to the City's Multi Habitat Planning Area, which is limited to the test pit area (North of Snead Avenue) as identified on Figure 1. The portion of the project that interfaces with the MHPA, within the Tecolote Canyon Park Preserve is limited to the tunneling methods as identified on Figure 1. It was determined the project is subject to the MHPA land use adjacency mitigation requirements inclusive of mitigation for avian protection (California Gnatcatcher) specified in accordance with the mitigation monitoring and Reporting Program (MMRP) detailed in Section VI.

IV. ENVIRONMENTAL DETERMINATION

The City previously prepared and certified the **Mitigated Negative Declaration (No. 255100 / SCH No. 2011091045)**. Based on all available information in light of the entire record, the analysis in this Addendum, and pursuant to Section 15162 of the State CEQA Guidelines, the City has determined the following:

- There are no substantial changes proposed in the project which will require major revisions of the previous environmental document due to the involvement of new significant environmental effects or a substantial increase in the severity of previously identified significant effects;
- Substantial changes have not occurred with respect to the circumstances under which the project is undertaken which will require major revisions of the previous environmental document due to the involvement of new significant environmental effects or a substantial increase in the severity of previously identified significant effects; or
- There is no new information of substantial importance, which was not known and could not have been known with the exercise of reasonable diligence at the time the previous environmental document was certified as complete or was adopted, shows any of the following:
 - a. The project will have one or more significant effects not discussed in the previous environmental document;
 - b. Significant effects previously examined will be substantially more severe than shown in the previous environmental document;
 - c. Mitigation measures or alternatives previously found not to be feasible would in fact be feasible, and would substantially reduce one or more significant effects of the project, but the project proponents decline to adopt the mitigation measure or alternative; or
 - d. Mitigation measures or alternatives which are considerably different from those analyzed in the previous environmental would substantially reduce one or more significant effects on the environment, but the project proponents decline to adopt the mitigation measure or alternative.

Based upon a review of the current project, none of the situations described in Sections 15162 and 15164 of the State CEQA Guidelines apply. No changes in circumstances have occurred, and no new information of substantial importance has manifested, which would result in new significant or

substantially increased adverse impacts as a result of the project. Therefore, this Addendum has been prepared in accordance with Section 15164 of the CEQA State Guidelines. Public review of this Addendum is not required per CEQA.

V. IMPACT ANALYSIS

The subsequent impact analysis is to demonstrate that environmental impacts associated with the project are consistent with the previously certified MND. The following includes the project-specific environmental review pursuant to the CEQA. The analysis in this document evaluates the adequacy of the MND relative to the project.

Archaeological Resources

The Citywide Pipelines Project MND No. 255100 concluded that pipeline projects located within the public right-of-way and city easements could result in significant environmental impacts relating to archaeological resources, which included mitigation to reduce impacts to archaeological resources to below a level of significance. The Water and Sewer Group Job 966 project area includes the excavation of areas with a potential to contain sensitive archaeological resources. Specifically, a portion of the project (test pit) is located within an area that is mapped for archeological sensitivity.

To reduce potential archaeological resource impacts to below a level of significance, excavation within test pit area would be monitored by a qualified archaeologist or archaeological monitor and Native American monitor. Any significant archaeological resources encountered would be recovered and curated in accordance with the mitigation monitoring and Reporting Program (MMRP) detailed in Section VI.

Land Use (MHPA Adjacency)

The disturbed portions of the project involving trenching activities is located outside, but adjacent to the City's Multi Habitat Planning Area, which is limited to the test pit area (North of Snead Avenue) as identified on Figure 1. The portion of the project that interfaces with the MHPA, within the Tecolote Canyon Park Preserve is limited to the tunneling methods as identified on Figure 1. It was determined the project is subject to the MHPA land use adjacency mitigation requirements, inclusive of mitigation for avian protection (California Gnatcatcher), specified in accordance with the mitigation monitoring and Reporting Program (MMRP), as detailed in Section VI.

VI. MITIGATION, MONITORING AND REPORTING PROGRAM

GENERAL REQUIREMENTS

1. Prior to issuance of a Notice to Proceed (NTP), the Assistant Deputy Director (ADD) Environmental Designee of the Entitlements Division shall verify that Mitigation Measures for **ARCHEOLOGICAL RESOURCES** and **LAND USE (MHPA ADJACENCY)** have been included in entirety on the submitted construction documents and contract specifications, and included under the heading, "Environmental Mitigation Requirements." In addition, the requirements for a Preconstruction Meeting shall be noted on all construction documents.
2. Prior to the commencement of work, a Preconstruction Meeting (Pre-con) shall be conducted and include the City of San Diego's Mitigation Monitoring Coordination (MMC) Section,

Resident Engineer, Building Inspector, Project Consultant (**Qualified Archeologist, Biologist**) Applicant and other parties of interest.

3. Evidence of compliance with other permitting authorities is required, if applicable. Evidence shall include either copies of permits issued, letters of resolution issued by the Responsible Agency documenting compliance, or other evidence documenting compliance and deemed acceptable by the ADD Environmental Designee.

HISTORICAL RESOURCES (ARCHAEOLOGY)

I. Prior to Permit Issuance or Bid Opening/Bid Award

A. Entitlements Plan Check

1. Prior to permit issuance or Bid Opening/Bid Award, whichever is applicable, the Assistant Deputy Director (ADD) Environmental designee shall verify that the requirements for Archaeological Monitoring and Native American monitoring have been noted on the applicable construction documents through the plan check process.

B. Letters of Qualification have been submitted to ADD

1. Prior to Bid Award, the applicant shall submit a letter of verification to Mitigation Monitoring Coordination (MMC) identifying the Principal Investigator (PI) for the project and the names of all persons involved in the archaeological monitoring program, as defined in the City of San Diego Historical Resources Guidelines (HRG). If applicable, individuals involved in the archaeological monitoring program must have completed the 40-hour HAZWOPER training with certification documentation.
2. MMC will provide a letter to the applicant confirming the qualifications of the PI and all persons involved in the archaeological monitoring of the project meet the qualifications established in the HRG.
3. Prior to the start of work, the applicant must obtain written approval from MMC for any personnel changes associated with the monitoring program.

II. Prior to Start of Construction

A. Verification of Records Search

1. The PI shall provide verification to MMC that a site specific records search (1/4 mile radius) has been completed. Verification includes, but is not limited to a copy of a confirmation letter from South Coastal Information Center, or, if the search was in-house, a letter of verification from the PI stating that the search was completed.
2. The letter shall introduce any pertinent information concerning expectations and probabilities of discovery during trenching and/or grading activities.
3. The PI may submit a detailed letter to MMC requesting a reduction to the ¼ mile radius.

B. PI Shall Attend Precon Meetings

1. Prior to beginning any work that requires monitoring; the Applicant shall arrange a Precon Meeting that shall include the PI, Native American consultant/monitor (where Native American resources may be impacted), Construction Manager (CM) and/or Grading Contractor, Resident Engineer (RE), Building Inspector (BI), if appropriate, and MMC. The qualified Archaeologist and Native American Monitor shall attend any grading/excavation related Precon Meetings to make comments and/or suggestions concerning the Archaeological Monitoring program with the Construction Manager and/or Grading Contractor.
 - a. If the PI is unable to attend the Precon Meeting, the Applicant shall schedule a focused Precon Meeting with MMC, the PI, RE, CM or BI, if appropriate, prior to the start of any work that requires monitoring.
2. Acknowledgement of Responsibility for Curation (CIP or Other Public Projects)

The applicant shall submit a letter to MMC acknowledging their responsibility for the cost of curation associated with all phases of the archaeological monitoring program.
3. Identify Areas to be Monitored
 - a. Prior to the start of any work that requires monitoring, the PI shall submit an Archaeological Monitoring Exhibit (AME) (with verification that the AME has been reviewed and approved by the Native American consultant/monitor when Native American resources may be impacted) based on the appropriate construction documents (reduced to 11x17) to MMC identifying the areas to be monitored including the delineation of grading/excavation limits.
 - b. The AME shall be based on the results of a site specific records search as well as information regarding the age of existing pipelines, laterals and associated appurtenances and/or any known soil conditions (native or formation).
 - c. MMC shall notify the PI that the AME has been approved.
4. When Monitoring Will Occur
 - a. Prior to the start of any work, the PI shall also submit a construction schedule to MMC through the RE indicating when and where monitoring will occur.
 - b. The PI may submit a detailed letter to MMC prior to the start of work or during construction requesting a modification to the monitoring program. This request shall be based on relevant information such as review of final construction documents which indicate conditions such as age of existing pipe to be replaced, depth of excavation and/or site graded to bedrock, etc., which may reduce or increase the potential for resources to be present.
5. Approval of AME and Construction Schedule

After approval of the AME by MMC, the PI shall submit to MMC written authorization of the AME and Construction Schedule from the CM.

III. During Construction

A. Monitor Shall be Present During Grading/Excavation/Trenching

1. The Archaeological Monitor shall be present full-time during all soil disturbing and grading/excavation/trenching activities which could result in impacts to archaeological resources as identified on the AME. **The Construction Manager is responsible for notifying the RE, PI, and MMC of changes to any construction activities such as in the case of a potential safety concern within the area being monitored. In certain circumstances OSHA safety requirements may necessitate modification of the AME.**
2. The Native American consultant/monitor shall determine the extent of their presence during soil disturbing and grading/excavation/trenching activities based on the AME and provide that information to the PI and MMC. If prehistoric resources are encountered during the Native American consultant/monitor's absence, work shall stop and the Discovery Notification Process detailed in Section III.B-C and IV.A-D shall commence.
3. The PI may submit a detailed letter to MMC during construction requesting a modification to the monitoring program when a field condition such as modern disturbance post-dating the previous grading/trenching activities, presence of fossil formations, or when native soils are encountered that may reduce or increase the potential for resources to be present.
4. The archaeological and Native American consultant/monitor shall document field activity via the Consultant Site Visit Record (CSVSR). The CSVSR's shall be faxed by the CM to the RE the first day of monitoring, the last day of monitoring, monthly (**Notification of Monitoring Completion**), and in the case of ANY discoveries. The RE shall forward copies to MMC.

B. Discovery Notification Process

1. In the event of a discovery, the Archaeological Monitor shall direct the contractor to temporarily divert all soil disturbing activities, including but not limited to digging, trenching, excavating or grading activities in the area of discovery and in the area reasonably suspected to overlay adjacent resources and immediately notify the RE or BI, as appropriate.
2. The Monitor shall immediately notify the PI (unless Monitor is the PI) of the discovery.
3. The PI shall immediately notify MMC by phone of the discovery, and shall also submit written documentation to MMC within 24 hours by fax or email with photos of the resource in context, if possible.
4. No soil shall be exported off-site until a determination can be made regarding the significance of the resource specifically if Native American resources are encountered.

C. Determination of Significance

1. The PI and Native American consultant/monitor, where Native American resources are discovered shall evaluate the significance of the resource. If Human Remains are involved, follow protocol in Section IV below.
 - a. The PI shall immediately notify MMC by phone to discuss significance determination and shall also submit a letter to MMC indicating whether additional mitigation is required.
 - b. If the resource is significant, the PI shall submit an Archaeological Data Recovery Program (ADRP) and obtain written approval of the program from MMC, CM and RE. ADRP and any mitigation must be approved by MMC, RE and/or CM before ground disturbing activities in the area of discovery will be allowed to resume. **Note: If a unique archaeological site is also an historical resource as defined in CEQA Section 15064.5, then the limits on the amount(s) that a project applicant may be required to pay to cover mitigation costs as indicated in CEQA Section 21083.2 shall not apply.**
 - (1). Note: For pipeline trenching and other linear projects in the public Right-of-Way, the PI shall implement the Discovery Process for Pipeline Trenching projects identified below under "D."
 - c. If the resource is not significant, the PI shall submit a letter to MMC indicating that artifacts will be collected, curated, and documented in the Final Monitoring Report. The letter shall also indicate that that no further work is required.
 - (1). Note: For Pipeline Trenching and other linear projects in the public Right-of-Way, if the deposit is limited in size, both in length and depth; the information value is limited and is not associated with any other resource; and there are no unique features/artifacts associated with the deposit, the discovery should be considered not significant.
 - (2). Note, for Pipeline Trenching and other linear projects in the public Right-of-Way, if significance cannot be determined, the Final Monitoring Report and Site Record (DPR Form 523A/B) shall identify the discovery as Potentially Significant.

D. Discovery Process for Significant Resources - Pipeline Trenching and other Linear Projects in the Public Right-of-Way

The following procedure constitutes adequate mitigation of a significant discovery encountered during pipeline trenching activities or for other linear project types within the Public Right-of-Way including but not limited to excavation for jacking pits, receiving pits, laterals, and manholes to reduce impacts to below a level of significance:

1. Procedures for documentation, curation and reporting
 - a. One hundred percent of the artifacts within the trench alignment and width shall be documented in-situ, to include photographic records, plan view of the trench and profiles of side walls, recovered, photographed after cleaning and analyzed

and curated. The remainder of the deposit within the limits of excavation (trench walls) shall be left intact.

- b. The PI shall prepare a Draft Monitoring Report and submit to MMC via the RE as indicated in Section VI-A.
- c. The PI shall be responsible for recording (on the appropriate State of California Department of Park and Recreation forms-DPR 523 A/B) the resource(s) encountered during the Archaeological Monitoring Program in accordance with the City's Historical Resources Guidelines. The DPR forms shall be submitted to the South Coastal Information Center for either a Primary Record or SDI Number and included in the Final Monitoring Report.
- d. The Final Monitoring Report shall include a recommendation for monitoring of any future work in the vicinity of the resource.

IV. Discovery of Human Remains

If human remains are discovered, work shall halt in that area and no soil shall be exported off-site until a determination can be made regarding the provenance of the human remains; and the following procedures as set forth in CEQA Section 15064.5(e), the California Public Resources Code (Sec. 5097.98) and State Health and Safety Code (Sec. 7050.5) shall be undertaken:

A. Notification

1. Archaeological Monitor shall notify the RE or BI as appropriate, MMC, and the PI, if the Monitor is not qualified as a PI. MMC will notify the appropriate Senior Planner in the Environmental Analysis Section (EAS) of the Development Services Department to assist with the discovery notification process.
2. The PI shall notify the Medical Examiner after consultation with the RE, either in person or via telephone.

B. Isolate discovery site

1. Work shall be directed away from the location of the discovery and any nearby area reasonably suspected to overlay adjacent human remains until a determination can be made by the Medical Examiner in consultation with the PI concerning the provenience of the remains.
2. The Medical Examiner, in consultation with the PI, will determine the need for a field examination to determine the provenience.
3. If a field examination is not warranted, the Medical Examiner will determine with input from the PI, if the remains are or are most likely to be of Native American origin.

C. If Human Remains **ARE** determined to be Native American

1. The Medical Examiner will notify the Native American Heritage Commission (NAHC) within 24 hours. By law, **ONLY** the Medical Examiner can make this call.
2. NAHC will immediately identify the person or persons determined to be the Most Likely Descendent (MLD) and provide contact information.
3. The MLD will contact the PI within 24 hours or sooner after the Medical Examiner has completed coordination, to begin the consultation process in accordance with CEQA Section 15064.5(e), the California Public Resources and Health & Safety Codes.
4. The MLD will have 48 hours to make recommendations to the property owner or representative, for the treatment or disposition with proper dignity, of the human remains and associated grave goods.
5. Disposition of Native American Human Remains will be determined between the MLD and the PI, and, if:
 - a. The NAHC is unable to identify the MLD, OR the MLD failed to make a recommendation within 48 hours after being notified by the Commission, OR;
 - b. The landowner or authorized representative rejects the recommendation of the MLD and mediation in accordance with PRC 5097.94 (k) by the NAHC fails to provide measures acceptable to the landowner, THEN
 - c. To protect these sites, the landowner shall do one or more of the following:
 - (1) Record the site with the NAHC;
 - (2) Record an open space or conservation easement; or
 - (3) Record a document with the County.
 - d. Upon the discovery of multiple Native American human remains during a ground disturbing land development activity, the landowner may agree that additional conferral with descendants is necessary to consider culturally appropriate treatment of multiple Native American human remains. Culturally appropriate treatment of such a discovery may be ascertained from review of the site utilizing cultural and archaeological standards. Where the parties are unable to agree on the appropriate treatment measures the human remains and items associated and buried with Native American human remains shall be reinterred with appropriate dignity, pursuant to Section 5.c., above.

D. If Human Remains are **NOT** Native American

1. The PI shall contact the Medical Examiner and notify them of the historic era context of the burial.
2. The Medical Examiner will determine the appropriate course of action with the PI and City staff (PRC 5097.98).

3. If the remains are of historic origin, they shall be appropriately removed and conveyed to the San Diego Museum of Man for analysis. The decision for internment of the human remains shall be made in consultation with MMC, EAS, the applicant/landowner, any known descendant group, and the San Diego Museum of Man.

V. Night and/or Weekend Work

A. If night and/or weekend work is included in the contract

1. When night and/or weekend work is included in the contract package, the extent and timing shall be presented and discussed at the precon meeting.
2. The following procedures shall be followed.

a. No Discoveries

In the event that no discoveries were encountered during night and/or weekend work, the PI shall record the information on the CSV and submit to MMC via fax by 8AM of the next business day.

b. Discoveries

All discoveries shall be processed and documented using the existing procedures detailed in Sections III - During Construction, and IV - Discovery of Human Remains. Discovery of human remains shall always be treated as a significant discovery.

c. Potentially Significant Discoveries

If the PI determines that a potentially significant discovery has been made, the procedures detailed under Section III - During Construction and IV-Discovery of Human Remains shall be followed.

- d. The PI shall immediately contact the RE and MMC, or by 8AM of the next business day to report and discuss the findings as indicated in Section III-B, unless other specific arrangements have been made.

B. If night and/or weekend work becomes necessary during the course of construction

1. The Construction Manager shall notify the RE, or BI, as appropriate, a minimum of 24 hours before the work is to begin.
2. The RE, or BI, as appropriate, shall notify MMC immediately.

C. All other procedures described above shall apply, as appropriate.

VI. Post Construction

A. Submittal of Draft Monitoring Report

1. The PI shall submit two copies of the Draft Monitoring Report (even if negative), prepared in accordance with the Historical Resources Guidelines (Appendix C/D) which describes the results, analysis, and conclusions of all phases of the Archaeological Monitoring Program (with appropriate graphics) to MMC via the RE for review and approval within 90 days following the completion of monitoring. **It should be noted that if the PI is unable to submit the Draft Monitoring Report within the allotted 90-day timeframe as a result of delays with analysis, special study results or other complex issues, a schedule shall be submitted to MMC establishing agreed due dates and the provision for submittal of monthly status reports until this measure can be met.**
 - a. For significant archaeological resources encountered during monitoring, the Archaeological Data Recovery Program or Pipeline Trenching Discovery Process shall be included in the Draft Monitoring Report.
 - b. Recording Sites with State of California Department of Parks and Recreation
The PI shall be responsible for recording (on the appropriate State of California Department of Park and Recreation forms-DPR 523 A/B) any significant or potentially significant resources encountered during the Archaeological Monitoring Program in accordance with the City's Historical Resources Guidelines, and submittal of such forms to the South Coastal Information Center with the Final Monitoring Report.
2. MMC shall return the Draft Monitoring Report to the PI via the RE for revision or, for preparation of the Final Report.
3. The PI shall submit revised Draft Monitoring Report to MMC via the RE for approval.
4. MMC shall provide written verification to the PI of the approved report.
5. MMC shall notify the RE or BI, as appropriate, of receipt of all Draft Monitoring Report submittals and approvals.

B. Handling of Artifacts

1. The PI shall be responsible for ensuring that all cultural remains collected are cleaned and catalogued.
2. The PI shall be responsible for ensuring that all artifacts are analyzed to identify function and chronology as they relate to the history of the area; that faunal material is identified as to species; and that specialty studies are completed, as appropriate.

C. Curation of artifacts: Accession Agreement and Acceptance Verification

1. The PI shall be responsible for ensuring that all artifacts associated with the survey, testing and/or data recovery for this project are permanently curated with an appropriate institution. This shall be completed in consultation with MMC and the Native American representative, as applicable.

2. When applicable to the situation, the PI shall include written verification from the Native American consultant/monitor indicating that Native American resources were treated in accordance with state law and/or applicable agreements. If the resources were reinterred, verification shall be provided to show what protective measures were taken to ensure no further disturbance occurs in accordance with Section IV – Discovery of Human Remains, Subsection C.
 3. The PI shall submit the Accession Agreement and catalogue record(s) to the RE or BI, as appropriate for donor signature with a copy submitted to MMC.
 4. The RE or BI, as appropriate shall obtain signature on the Accession Agreement and shall return to PI with copy submitted to MMC.
 5. The PI shall include the Acceptance Verification from the curation institution in the Final Monitoring Report submitted to the RE or BI and MMC.
- D. Final Monitoring Report(s)
1. The PI shall submit one copy of the approved Final Monitoring Report to the RE or BI as appropriate, and one copy to MMC (even if negative), within 90 days after notification from MMC of the approved report.
 2. The RE shall, in no case, issue the Notice of Completion until receiving a copy of the approved Final Monitoring Report from MMC which includes the Acceptance Verification from the curation institution.

LAND USE (MHPA ADJACENCY)

Prior to issuance of any construction permit or notice to proceed, DSD/ LDR, and/or MSCP staff shall verify the Applicant has accurately represented the project's design in or on the Construction Documents (CD's/CD's consist of Construction Plan Sets for Private Projects and Contract Specifications for Public Projects) are in conformance with the associated discretionary permit conditions and Exhibit "A", and also the City's Multi-Species Conservation Program (MSCP) Multi-Habitat Planning Area (MHPA) Land Use Adjacency Guidelines. The applicant shall provide an implementing plan and include references on/in CD's of the following:

- A. Grading/Land Development/MHPA Boundaries - MHPA boundaries on-site and adjacent properties shall be delineated on the CDs. DSD Planning and/or MSCP staff shall ensure that all grading is included within the development footprint, specifically manufactured slopes, disturbance, and development within or adjacent to the MHPA. For projects within or adjacent to the MHPA, all manufactured slopes associated with site development shall be included within the development footprint.
- B. Drainage - All new and proposed parking lots and developed areas in and adjacent to the MHPA shall be designed so they do not drain directly into the MHPA. All developed and paved areas must prevent the release of toxins, chemicals, petroleum products, exotic plant materials prior to release by incorporating the use of filtration devices, planted swales and/or planted detention/desiltation basins, or other approved permanent methods that are designed to minimize negative impacts, such as excessive water and toxins into the ecosystems of the MHPA.

- C. Toxics/Project Staging Areas/Equipment Storage - Projects that use chemicals or generate by-products such as pesticides, herbicides, and animal waste, and other substances that are potentially toxic or impactive to native habitats/flora/fauna (including water) shall incorporate measures to reduce impacts caused by the application and/or drainage of such materials into the MHPA. No trash, oil, parking, or other construction/development-related material/activities shall be allowed outside any approved construction limits. Where applicable, this requirement shall be incorporated into leases on publicly-owned property when applications for renewal occur. Provide a note in/on the CD's that states: "All construction related activity that may have potential for leakage or intrusion shall be monitored by the Qualified Biologist/Owners Representative or Resident Engineer to ensure there is no impact to the MHPA."
- D. Lighting - Lighting within or adjacent to the MHPA shall be directed away/shielded from the MHPA and be subject to City Outdoor Lighting Regulations per LDC Section 142.0740.
- E. Barriers - New development within or adjacent to the MHPA shall be required to provide barriers (e.g., non-invasive vegetation; rocks/boulders; 6-foot high, vinyl-coated chain link or equivalent fences/walls; and/or signage) along the MHPA boundaries to direct public access to appropriate locations, reduce domestic animal predation, protect wildlife in the preserve, and provide adequate noise reduction where needed.
- F. Invasives- No invasive non-native plant species shall be introduced into areas within or adjacent to the MHPA.
- G. Brush Management - New development adjacent to the MHPA shall be set back from the MHPA to provide required Brush Management Zone 1 area on the building pad outside of the MHPA. Zone 2 may be located within the MHPA provided the Zone 2 management will be the responsibility of an HOA or other private entity except where narrow wildlife corridors require it to be located outside of the MHPA. Brush management zones will not be greater in size than currently required by the City's regulations, the amount of woody vegetation clearing shall not exceed 50 percent of the vegetation existing when the initial clearing is done and vegetation clearing shall be prohibited within native coastal sage scrub and chaparral habitats from March 1-August 15 except where the City ADD/MMC has documented the thinning would be consistent with the City's MSCP Subarea Plan. Existing and approved projects are subject to current requirements of Municipal Code Section 142.0412.
- H. Noise - Due to the site's location adjacent to or within the MHPA where the Qualified Biologist has identified potential nesting habitat for listed avian species, construction noise that exceeds the maximum levels allowed shall be avoided during the breeding seasons for the following: California Gnatcatcher (3/1-8/15); Least Bell's vireo (3/15-9/15); and Southwestern Willow Flycatcher (5/1-8/30) (select only the species that apply). If construction is proposed during the breeding season for the species, U.S. Fish and Wildlife Service protocol surveys shall be required in order to determine species presence/absence. If protocol surveys are not conducted in suitable habitat during the breeding season for the aforementioned listed species, presence shall be assumed with implementation of noise attenuation and biological monitoring.

When applicable (i.e., habitat is occupied or if presence of the covered species is assumed), adequate noise reduction measures shall be incorporated as follows:

COASTAL CALIFORNIA GNATCATCHER (Federally Threatened)

1. Prior to the preconstruction meeting, the City Manager (or appointed designee) shall verify that the Multi-Habitat Planning Area (MHPA) boundaries and the following project requirements regarding the coastal California gnatcatcher are shown on the construction plans:

NO CLEARING, GRUBBING, GRADING, OR OTHER CONSTRUCTION ACTIVITIES SHALL OCCUR BETWEEN MARCH 1 AND AUGUST 15, THE BREEDING SEASON OF THE COASTAL CALIFORNIA GNATCATCHER, UNTIL THE FOLLOWING REQUIREMENTS HAVE BEEN MET TO THE SATISFACTION OF THE CITY MANAGER:

- A. A QUALIFIED BIOLOGIST (POSSESSING A VALID ENDANGERED SPECIES ACT SECTION 10(a)(1)(A) RECOVERY PERMIT) SHALL SURVEY THOSE HABITAT AREAS WITHIN THE MHPA THAT WOULD BE SUBJECT TO CONSTRUCTION NOISE LEVELS EXCEEDING 60 DECIBELS [dB(A)] HOURLY AVERAGE FOR THE PRESENCE OF THE COASTAL CALIFORNIA GNATCATCHER. SURVEYS FOR THE COASTAL CALIFORNIA GNATCATCHER SHALL BE CONDUCTED PURSUANT TO THE PROTOCOL SURVEY GUIDELINES ESTABLISHED BY THE U.S. FISH AND WILDLIFE SERVICE WITHIN THE BREEDING SEASON PRIOR TO THE COMMENCEMENT OF ANY CONSTRUCTION. IF GNATCATCHERS ARE PRESENT, THEN THE FOLLOWING CONDITIONS MUST BE MET:

- I. BETWEEN MARCH 1 AND AUGUST 15, NO CLEARING, GRUBBING, OR GRADING OF OCCUPIED GNATCATCHER HABITAT SHALL BE PERMITTED. AREAS RESTRICTED FROM SUCH ACTIVITIES SHALL BE STAKED OR FENCED UNDER THE SUPERVISION OF A QUALIFIED BIOLOGIST; AND
- II. BETWEEN MARCH 1 AND AUGUST 15, NO CONSTRUCTION ACTIVITIES SHALL OCCUR WITHIN ANY PORTION OF THE SITE WHERE CONSTRUCTION ACTIVITIES WOULD RESULT IN NOISE LEVELS EXCEEDING 60 dB (A) HOURLY AVERAGE AT THE EDGE OF OCCUPIED GNATCATCHER HABITAT. AN ANALYSIS SHOWING THAT NOISE GENERATED BY CONSTRUCTION ACTIVITIES WOULD NOT EXCEED 60 dB (A) HOURLY AVERAGE AT THE EDGE OF OCCUPIED HABITAT MUST BE COMPLETED BY A QUALIFIED ACOUSTICIAN (POSSESSING CURRENT NOISE ENGINEER LICENSE OR REGISTRATION WITH MONITORING NOISE LEVEL EXPERIENCE WITH LISTED ANIMAL SPECIES) AND APPROVED BY THE CITY MANAGER AT LEAST TWO WEEKS PRIOR TO THE COMMENCEMENT OF CONSTRUCTION ACTIVITIES DURING THE BREEDING SEASON, AREAS RESTRICTED FROM SUCH ACTIVITIES SHALL BE STAKED OR FENCED UNDER THE SUPERVISION OF A QUALIFIED BIOLOGIST; OR
- III. AT LEAST TWO WEEKS PRIOR TO THE COMMENCEMENT OF CONSTRUCTION ACTIVITIES, UNDER THE DIRECTION OF A QUALIFIED ACOUSTICIAN, NOISE ATTENUATION MEASURES (e.g., BERMS, WALLS) SHALL BE IMPLEMENTED TO ENSURE THAT NOISE LEVELS RESULTING FROM CONSTRUCTION ACTIVITIES WILL NOT EXCEED 60 dB(A) HOURLY AVERAGE AT THE EDGE OF HABITAT OCCUPIED BY THE COASTAL CALIFORNIA GNATCATCHER. CONCURRENT WITH THE COMMENCEMENT OF CONSTRUCTION ACTIVITIES AND THE CONSTRUCTION OF

NECESSARY NOISE ATTENUATION FACILITIES, NOISE MONITORING* SHALL BE CONDUCTED AT THE EDGE OF THE OCCUPIED HABITAT AREA TO ENSURE THAT NOISE LEVELS DO NOT EXCEED 60 dB (A) HOURLY AVERAGE. IF THE NOISE ATTENUATION TECHNIQUES IMPLEMENTED ARE DETERMINED TO BE INADEQUATE BY THE QUALIFIED ACOUSTICIAN OR BIOLOGIST, THEN THE ASSOCIATED CONSTRUCTION ACTIVITIES SHALL CEASE UNTIL SUCH TIME THAT ADEQUATE NOISE ATTENUATION IS ACHIEVED OR UNTIL THE END OF THE BREEDING SEASON (AUGUST 16).


The above Mitigation Monitoring and Reporting Program may require additional fees and/or deposits to be collected prior to the issuance of building permits, certificates or occupancy and/or final maps to ensure the successful completion of the monitoring program.

VII. IMPACT SIGNIFICANCE

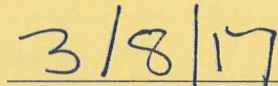
This Addendum also identifies that all significant project impacts would be mitigated to below a level of significance, consistent with the previously certified MND.

VIII. CERTIFICATION

Copies of the addendum, the final MND, **the Mitigation Monitoring and Reporting Program** and associated project-specific technical appendices, if any, may be reviewed in the office of the Development Services Department, or purchased for the cost of reproduction.



Mark Brunette, Senior Planner
Development Services Department



Date of Final Report

Analyst: Chris Tracy, AICP, Associate Planner

Attachments:

Figure 1: Location Map

Mitigated Negative Declaration No. 255100/SCH No. 2011091045

The Addendum to Mitigated Negative Declaration No. 255100 was not circulated for public review pursuant to San Diego Municipal Code (SDMC) Chapter 6, Article 9, Paragraph 69.0211 (Addenda to Environmental Reports). The final Addendum was distributed to the following City of San Diego staff members for informational purposes in accordance with CEQA Section 15164.

DISTRIBUTION:

City of San Diego

City Attorney

Water Review, Mehdi Rastakhiz

Wastewater Review, Leonard Wilson

Development Services

Peter Kann, Development Project Manager

Chris Tracy, AICP, Associate Planner, Environmental Analyst

Sam Johnson, MMC

Public Works

Carrie Purcell, Assistant Deputy Director, Public Works
Maryam Liaghat, Project Manager
Juan Baligad, Senior Planner
Peter Fogec, Associate Planner
Carly, Gagen-Cheaney, Assistant Planner
Jamal Sherzai, Junior Engineer

Sewer & Water Group Job 966

SENIOR PLANNER
 JUAN BALIGAD
 (619) 533-5473

ASSOCIATE PLANNER
 CATHERINE ROM
 (619) 533-4603



PROJECT IMPLEMENTATION - EPS



Legend

- 966 Water
- 966 Sewer
- MHPA
- CANYONS



No Scale

COMMUNITY NAME:
 CLAIREMONT MESA, LINDA VISTA

COUNCIL DISTRICT: 6,7

SAP ID: B12086 (S) \ B12085(W)

Date: October 27, 2011



THIS MAP/DATA IS PROVIDED WITHOUT WARRANTY OF ANY KIND, EITHER EXPRESS OR IMPLIED, INCLUDING, BUT NOT LIMITED TO, THE IMPLIED WARRANTIES OR MERCHANTABILITY AND FITNESS FOR A PARTICULAR PURPOSE. Note: This product may contain information reproduced with permission granted by RAND MCNALLY & COMPANY to SanGIS. This map is copyrighted by RAND MCNALLY & COMPANY. It is unlawful to copy or reproduce all or any part thereof, whether for personal use or resale, without the prior, written permission of RAND MCNALLY & COMPANY.

Sewer & Water Group Job 966



PROJECT IMPLEMENTATION - EPS



THIS MAP/DATA IS PROVIDED WITHOUT WARRANTY OF ANY KIND, EITHER EXPRESS OR IMPLIED, INCLUDING, BUT NOT LIMITED TO, THE IMPLIED WARRANTIES OR MERCHANTABILITY AND FITNESS FOR A PARTICULAR PURPOSE. Note: This product may contain information reproduced with permission granted by RAND MCNALLY & COMPANY to SanGIS. This map is copyrighted by RAND MCNALLY & COMPANY. It is unlawful to copy or reproduce all or any part thereof, whether for personal use or resale, without the prior, written permission of RAND MCNALLY & COMPANY.

COMMUNITY NAME:
CLAIREMONT MESA, LINDA VISTA

COUNCIL DISTRICT: 6,7

SAP ID: B12086 (S) \ B12085(W)

Date: October 27, 2011





ENTITLEMENTS DIVISION
(619) 446-5460

MITIGATED NEGATIVE DECLARATION

Project No. 255100
SCH No. 2011091045

SUBJECT: Citywide Pipeline Projects: COUNCIL APPROVAL to allow for the replacement, rehabilitation, relocation, point repair, new trenching, trenchless construction, and abandonment of water and/or sewer pipeline alignments and associated improvements such as curb ramps, sewer lateral connections, water service connections, manholes, new pavement/slurry, the removal and/or replacement of street trees and the removal and/or replacement of street lights. This environmental document covers the analysis for ~~five~~ four (~~5~~) (4) near-term pipeline projects (Harbor Drive Pipeline, Water Group 949, ~~Sewer Group 787~~, Water Group 914, and Sewer/Water Group 732), as well as any subsequent future pipeline projects. The construction footprint for a typical pipeline project, including staging areas and other areas (such as access) would be located within the City of San Diego Public Right-of-Way (PROW) and/or within public easements and may include planned pipeline construction within private easements from the PROW to the service connection. A signed agreement between the City and the property owner would be required for work conducted on private property. Project types that would be included in the analysis contained herein would consist of sewer and water group jobs, trunk sewers, large diameter water pipeline projects, new and/or replacement manholes, new/or replacement fire hydrants, and other necessary appurtenances. All associated equipment would be staged within the existing PROW adjacent to the work areas. The near-term and future projects covered in the document would not impact *Sensitive Biological Resources* or *Environmentally Sensitive Lands (ESL)* as defined in the Land Development Code and would not encroach into the City's Multi-Habitat Planning Area (MHPA). Applicant: The City of San Diego Engineering and Capital Projects Department AND Public Utilities Department.

Update 10/20/2011

Revisions to this document have been made when compared to the Draft Mitigated Negative Declaration (DMND) dated September 9, 2011. In response to the Comment Letter received from The California Department of Fish and Game, further description and graphics of Water Group 949 as it relates to the MHPA has been added to the Final MND. Please note that Sewer Group 787, which is adjacent to the MHPA, has been removed from the project description and is no longer covered in this MND.

The modifications to the FMND are denoted by ~~strikeout~~ and underline format. In accordance with the California Environmental Quality Act, Section 15073.5 (c)(4), the addition of new information that clarifies, amplifies, or makes insignificant modification does not require recirculation as there are no new impacts and no new mitigation identified. An environmental document need only be recirculated when there is identification of new significant environmental impact or the addition of a new mitigation measure required to avoid a significant environmental impact. The addition

of corrected mitigation language within the environmental document does not affect the environmental analysis or conclusions of the MND.

Construction for the near-term and any future projects is anticipated to occur during the daytime hours Monday through Friday, but may occur during the weekend, if necessary. The contractor would comply with all applicable requirements described in the latest edition of the *Standard Specifications for Public Works Construction* (“GREENBOOK”) and the latest edition of the *City of San Diego Standard Specifications for Public Works Construction* (“WHITEBOOK”). The City’s supplement addresses unique circumstances to the City of San Diego that are not addressed in the GREENBOOK and would therefore take precedence in the event of a conflict. The contractor would also comply with the California Department of Transportation *Manual of Traffic Controls for Construction and Maintenance Work Zones*. If the Average Daily Traffic (ADT) within a given project(s) vicinity is 10,000 ADT or greater, a traffic control plan would be prepared and implemented in accordance with the *City of San Diego Standard Drawings Manual of Traffic Control for Construction and Maintenance Work Zones*. For proposals subject to 10,000 ADT or less, traffic control may be managed through shop drawings during construction. Construction methods to be employed would consist of, but not be limited to:

Open Trenching: The open trench method of construction would be used for complete replacement and new alignment portions of the project. Trenches are typically four feet wide and are dug with excavations and similar large construction equipment.

Rehabilitation: Rehabilitation of alignment involves installing a new lining in old pipelines. The insertion is done through existing manhole access points and does not require removal of pavement or excavation of soils.

Abandonment: Pipeline abandonment activities would be similar to rehabilitation methods in that no surface/subsurface disturbance would occur. This process may involve slurry or grout material injected into the abandoned lines via manhole access. The top portion of the manhole is then typically removed and the remaining space backfilled and paved over.

Potholing: Potholing would be used to verify reconnection of laterals to main where lines would be raised or realigned (higher than existing depth, but still below ground) or to verify utility crossings. These “potholes” are made by using vacuum type equipment to open up small holes into the street of pavement.

Point Repairs: Point repairs include replacing a portion of a pipe segment by open trench excavation methods in which localized structural defects have been identified. Generally, point repairs are confined to an eight-foot section of pipe.

The following near term project(s) have been reviewed by the City of San Diego, Development Services Department (DSD) for compliance with the Land Development Code and have been determined to be exempt from a Site Development Permit (SDP) and/or a Coastal Development Permit (CDP). These projects would involve excavation in areas having a high resource sensitivity and potential for encountering archaeological and paleontological resources during construction related activities. Therefore, mitigation would be required to reduce potential significant impacts to archaeological and paleontological resources to below a level of significance. With respect to Storm Water, all projects would be reviewed for compliance with the City’s Storm Water Standards

Manual. All projects that are not-exempt from the Standard Urban Storm Water Mitigation Plan (SUSMP) would incorporate appropriate Permanent Best Management Practices (BMPs) and construction BMPs into the project design(s) and during construction, as required. As such, all projects would comply with the requirement of the Municipal Storm Water Permit.

HARBOR DRIVE PIPELINE (PROJECT NO. 206100)

The Harbor Drive Pipeline includes the replacement of 4.4 miles of 16-inch cast iron (CI) and asbestos cement (AC) pipe that comprises the Harbor Drive 1st and 2nd Pipelines (HD-1 and HD-2) at a depth no greater than five (5) feet. Facility age and cast iron main replacement are the primary drivers for these projects, but due to the history of AC breaks in the area, approximately 1.0 mile of AC replacement is also included. The project is anticipated to be awarded in Fiscal Year 2013.

HD-1 and HD-2 were built primarily in the 1940's and 1950's and were made out of cast iron or asbestos cement and serve the western most part of the University Heights 390 Zone and the northern section of the Point Loma East 260 Zone. The pipelines also serve as redundancy to each other. Several segments were replaced by various City of San Diego Public Utilities Department projects throughout the years and those segments are not a part of the current scope. Previously replaced segments were 16 inch PVC, except for the bridge crossing which used 24-inch CMLC. The pipeline is located entirely within the PROW, will not require any easements, and is not adjacent to the MHPA or located within any designated historical districts. The following streets would be affected by this project: West Laurel, Pacific Highway, North Harbor Drive (within the roadway, under the bridge and within landscape areas), Nimitz Boulevard, Rosecrans Street, Evergreen Street, Hugo Street, Locust Street, Canon Street, Avenida De Portugal, and Point Loma Avenue.

Mitigation for the Harbor Drive Pipeline: Historical Resources (Archaeological Monitoring)

WATER GROUP 949 (PROJECT NO. 232719)

Water Group 949 would consist of the replacement and installation of 5.27 miles of water mains within the Skyline- Paradise Hills, University, Clairemont Mesa, Southeastern San Diego (Greater Golden Hills) community planning areas. 16,931 Linear Feet (LF) of 16-inch cast iron water mains would be replace-in-place with new 16-inch polyvinyl chloride (PVC) pipe within the existing trench. The remaining 10,913 LF of new 16-inch PVC would be installed in new trenches. All work within Regents Road, Site 2 (Figure 8), adjacent to the MHPA would only occur within the developed footprint such as the paved right of way, and concrete sidewalk or slab areas. In addition, all work within 100 feet of the MHPA would observe mitigation such as but not limited to, bird breeding season measures, avoidance of discharge into the MHPA, and avoidance of direct lighting towards the MHPA areas. As such, no impacts to MHPA and/or sensitive resources would occur. The project would also include replacement and reinstallation of valves, water services, fire hydrants, and other appurtenances and would also included the construction of curb ramps, and street resurfacing. Traffic control measures and Best Management Practices (BMPs) would be implemented during construction. Any street tree removal, relocation, and/or trimming would be done under the supervision of the City Arborist. All staging of construction equipment will be located outside of any potentially sensitive areas. The following streets and nearby alleyways would be affected by this project: Tuther Way, Cielo Drive, Woodman Street, Skyline Drive, Regents Road, Hidalgo Avenue, Clairemont Mesa Boulevard, Luna Avenue, B Street, F Street, Ash Street, 25th Street, and 27th Street.

Mitigation Required for Water Group 949: This project would require the implementation of MHPA Land Use Adjacency Guidelines in the University and Clairemont Mesa Community Planning areas that are adjacent (within 100 feet) to the MHPA and Historical Resources (Built Environment) mitigation for the area of the project located within the Greater Golden Hill Historic District.

SEWER GROUP 787 (PROJECT NO. 231928)

Sewer Group 787 would consist of the replacement of 26,436 lineal feet (LF) of existing 16-inch east iron sewer pipe with new 16-inch polyvinyl chloride (PVC) pipe within the existing trench. A total of 1,267 LF of new 16-inch PVC sewer alignment would be installed in new trenches. In addition, the project would abandon 1,606 LF of existing 16-inch east iron pipe. The proposed project would be installed by conventional excavation (open trench) in trenches from 3-5 feet deep. The project would affect the following streets and nearby alleyways: 42nd Street, Monroe Avenue, Edgware Road, Polk Avenue, Orange Avenue, Menlo Avenue, 47th Street, Dwight Street, Myrtle Avenue, Manzanita Place, Heather Street, Dahlia Street, Poplar Street, Columbine Street, Pepper Drive, Juniper Street, Marigold Street, Sumac Drive, 44th Street, Laurie Lane, and Roseview Place all within the City Heights and Kensington-Talmadge Community Planning Areas.

~~**Mitigation Required for Water Group 787: This project would require the implementation of MHPA Land Use Adjacency Guidelines in the City Heights and Kensington-Talmadge Community Planning areas that are adjacent (within 100 feet) to the MHPA, Historical Resources (Archaeological and Paleontological Monitoring).**~~

WATER GROUP 914 (PROJECT NO. 233447)

Water Group 914 would consist of the replacement and installation of approximately 21,729 lineal feet (LF) of existing 6-inch, 8-inch and 12-inch cast iron pipes and 6-inch asphalt concrete pipes with new 8-inch, 12-inch and 16-inch polyvinyl chloride (PVC) pipe. Also included would be the construction of two underground pressure regulator stations that measure 54 square-feet and 6.5 feet deep each. 17,472 LF would be located in existing trenches and 4,257 LF would be located in new trench lines. The proposed project would be installed by conventional excavation (open trench) in trenches from 3-5 feet deep. However two 300 LF parallel line sections (600 LF total) of the water alignment would be installed by trenchless methodology utilizing two (2) 40 square foot launch and receiver pits. The trenchless installation would occur at the intersection of Coronado Avenue and Ebers Street and is designed to avoid a recorded archaeological resource at this intersection. The trenchless methodology would employ directional underground boring that would install the pipe at a depth deeper than the recorded resource. In addition, a 4-inch AC water segment of approximately 520 LF located along Point Loma Avenue between Guizot Street and Santa Barbara Street will be abandoned in place. The project would affect the following streets and nearby alleyways: Point Loma Avenue, Santa Barbara Street, Bermuda Avenue, Pescadero Avenue, Cable Street, Orchard Avenue, Froude Street, Sunset Cliffs Boulevard, Savoy Circle, and Del Monte Avenue all within the Ocean Beach and Peninsula Community Planning Areas.

Mitigation for Water Group 914: Historical Resources (Archaeological Monitoring) and (Built Environment)

SEWER AND WATER GROUP 732 (PROJECT NO. 206610)

Sewer and Water Group Job 732 would consist of the installation of approximately 5,500 total linear feet (LF) of 8 inch Polyvinyl Chloride (PVC) sewer pipe, and approximately 3,000 total linear feet (LF) of 12 inch PVC water pipe. Approximately, 1,035 LF of water pipe would be rehabilitated using trenchless technology in the same trench, with the remainder of the installation accomplished through open trenching. Related work would include construction of new manholes, replacement and re-plumbing of sewer laterals, installation of curb ramps, pavement restoration, traffic control, and storm water best management practices. Construction of the project would affect portions of the following streets and adjacent alleys in the Peninsula Community Plan area: Xenophon Street, Yonge Street, Zola Street, Alcott Street, Browning Street, Plum Street, Willow Street, Evergreen Street, Locust Street, and Rosecrans Street.

Mitigation Required for Sewer and Water Group 732: Historical Resources (Archaeological and Paleontological Monitoring).**SUBSEQUENT PIPELINE PROJECT REVIEW (LONG TERM)**

Applications for the replacement, rehabilitation, relocation, point repair, open trenching and abandonment of water and/or sewer pipeline alignments within the City of San Diego PROW as indicated in the Subject block above and in the Project Description discussion of the Initial Study would be analyzed for potential environmental impacts to Historical Resources (Archaeology, Paleontology and the Built Environment) and Land Use (MSCP/MHPA), and reviewed for consistency with this Mitigated Negative Declaration (MND). Where it can be determined that the project is “consistent” with this MND and no additional potential significant impacts would occur pursuant to State CEQA Guideline § 15162 (i.e. the involvement of new significant environmental effects of a substantial increase in the severity of previously identified effects) or if the project would result in minor technical changes or additions, then an Addendum to this MND would be prepared pursuant to §15164. Where future projects are found not to be consistent with this MND, then a new Initial Study and project specific MND shall be prepared.

- I. PROJECT DESCRIPTION: See attached Initial Study.
- II. ENVIRONMENTAL SETTING: See attached Initial Study.
- III. DETERMINATION:

The City of San Diego conducted an Initial Study which determined that the near term projects and any future subsequent projects could have a significant environmental effect in the following areas(s): Land Use (MSCP/MHPA Land Use Adjacency), Historical Resources (Built Environment), Historical Resources (Archaeology) and Paleontology. When subsequent projects are submitted to DSD, the Environmental Analysis Section (EAS) will determine which of the project specific mitigation measures listed in Section V. would apply. Subsequent revisions in the project proposal create the specific mitigation identified in Section V of this Mitigated Negative Declaration. Projects as revised now avoid or mitigate the potentially significant environmental effects previously identified, and the preparation of an Environmental Impact Report will not be required.

IV. DOCUMENTATION:

The attached Initial Study documents the reasons to support the above Determination.

V. MITIGATION, MONITORING AND REPORTING PROGRAM (MMRP):

A. GENERAL REQUIREMENTS – PART I

Plan Check Phase (prior to permit issuance)

1. Prior to Bid Opening/Bid Award or beginning any construction related activity on-site, the Development Services Department (DSD) Director's Environmental Designee (ED) shall review and approve all Construction Documents (CD) (plans, specification, details, etc.) to ensure the MMRP requirements have been incorporated.
2. In addition, the ED shall verify that the MMRP Conditions/Notes that apply ONLY to the construction phases of this project are included VERBATIM, under the heading, "ENVIRONMENTAL/MITIGATION REQUIREMENTS."
3. These notes must be shown within the first three (3) sheets of the construction documents in the format specified for engineering construction document templates as shown on the City website:

<http://www.sandiego.gov/development-services/industry/standtemp.shtml>

4. The **TITLE INDEX SHEET** must also show on which pages the "Environmental/Mitigation Requirements" notes are provided.

B. GENERAL REQUIREMENTS – PART II

Post Plan Check (After permit issuance/Prior to start of construction)

1. **PRE CONSTRUCTION MEETING IS REQUIRED TEN (10) WORKING DAYS PRIOR TO BEGINNING ANY WORK ON THIS PROJECT.** The PERMIT HOLDER/OWNER is responsible to arrange and perform this meeting by contacting the CITY RESIDENT ENGINEER (RE) of the Field Engineering Division and City staff from MITIGATION MONITORING COORDINATION (MMC). Attendees must also include the Permit holder's Representative(s), Job Site Superintendent and the following consultants as necessary:

Biologist, Archaeologist, Native American Monitor, Historian and Paleontologist

Note: Failure of all responsible Permit Holder's representatives and consultants to attend shall require an additional meeting with all parties present.

CONTACT INFORMATION:

- a) The PRIMARY POINT OF CONTACT is the RE at the **Field Engineering Division 858-627-3200**
- b) For Clarification of ENVIRONMENTAL REQUIREMENTS, it is also required to call **RE and MMC at 858-627-3360**

2. MMRP COMPLIANCE: This Project, Project Tracking System (PTS) No. 255100, or for subsequent future projects the associated PTS No, shall conform to the mitigation requirements contained in the associated Environmental Document and implemented to the satisfaction of the DSD’s ED, MMC and the City Engineer (RE). The requirements may not be reduced or changed but may be annotated (i.e. to explain when and how compliance is being met and location of verifying proof, etc.). Additional clarifying information may also be added to other relevant plan sheets and/or specifications as appropriate (i.e., specific locations, times of monitoring, methodology, etc)

Note:

Permit Holder’s Representatives must alert RE and MMC if there are any discrepancies in the plans or notes, or any changes due to field conditions. All conflicts must be approved by RE and MMC BEFORE the work is performed.

- 3. OTHER AGENCY REQUIREMENTS:** Evidence that any other agency requirements or permits have been obtained or are in process shall be submitted to the RE and MMC for review and acceptance prior to the beginning of work or within one week of the Permit Holder obtaining documentation of those permits or requirements. Evidence shall include copies of permits, letters of resolution or other documentation issued by the responsible agency as applicable.
- 4. MONITORING EXHIBITS:** All consultants are required to submit, to RE and MMC, a monitoring exhibit on a 11x17 reduction of the appropriate construction plan, such as site plan, grading, landscape, etc., marked to clearly show the specific areas including the **LIMIT OF WORK**, scope of that discipline’s work, and notes indicating when in the construction schedule that work will be performed. When necessary for clarification, a detailed methodology of how the work will be performed shall be included.
- 5. OTHER SUBMITTALS AND INSPECTIONS:** The Permit Holder/Owner’s representative shall submit all required documentation, verification letters, and requests for all associated inspections to the RE and MMC for approval per the following schedule:

Document Submittal/Inspection Checklist

<i>Issue Area</i>	<i>Document submittal</i>	<i>Associated Inspection/Approvals/Note</i>
General	Consultant Qualification Letters	Prior to Pre-construction Mtg.
General	Consultant Const. Monitoring	Prior to or at Pre-Construction Mtg.
Biology	Biology Reports	Limit of Work Verification
Historical	Historical Reports	Historical observation (built envirnmt)
Archaeology	Archaeology Reports	Archaeology observation
Paleontology	Paleontology Reports	Paleontology observation
Final MMRP		Final MMRP Inspection

SPECIFIC MMRP ISSUE AREA CONDITIONS/REQUIREMENTS:

A. LAND USE [MULTIPLE SPECIES CONSERVATION PROGRAM (MSCP) For PROJECTS WITHIN 100 FEET OF THE MHPA]

I. Prior to Permit Issuance

- A. Prior to issuance of any construction permit, the DSD Environmental Designee (ED) shall verify the Applicant has accurately represented the project's design in the Construction Documents (CDs) that are in conformance with the associated discretionary permit conditions and Exhibit "A", and also the City's Multi-Species Conservation Program (MSCP) Land Use Adjacency Guidelines for the Multiple Habitat Planning Area (MHPA), including identifying adjacency as the potential for direct/indirect impacts where applicable. In addition, all CDs where applicable shall show the following:
- 1. Land Development / Grading / Boundaries** –MHPA boundaries on-site and adjacent properties shall be delineated on the CDs. The ED shall ensure that all grading is included within the development footprint, specifically manufactured slopes, disturbance, and development within or adjacent to the MHPA..
 - 2. Drainage / Toxins** –All new and proposed parking lots and developed area in and adjacent to the MHPA shall be designed so they do not drain directly into the MHPA, All developed and paved areas must prevent the release of toxins, chemicals, petroleum products, exotic plant materials prior to release by incorporating the use of filtration devices, planted swales and/or planted detention/desiltation basins, or other approved permanent methods that are designed to minimize negative impacts, such as excessive water and toxins into the ecosystems of the MHPA.
 - 3. Staging/storage, equipment maintenance, and trash** –All areas for staging, storage of equipment and materials, trash, equipment maintenance, and other construction related activities are within the development footprint. Provide a note on the plans that states: *"All construction related activity that may have potential for leakage or intrusion shall be monitored by the Qualified Biologist/Owners Representative to ensure there is no impact to the MHPA."*
 - 4. Barriers** –All new development within or adjacent to the MHPA shall provide fencing or other City approved barriers along the MHPA boundaries to direct public access to appropriate locations, to reduce domestic animal predation, and to direct wildlife to appropriate corridor crossing. Permanent barriers may include, but are not limited to, fencing (6-foot black vinyl coated chain link or equivalent), walls, rocks/boulders, vegetated buffers, and signage for access, litter, and educational purposes.
 - 5. Lighting** – All building, site, and landscape lighting adjacent to the MHPA shall be directed away from the preserve using proper placement and adequate shielding to protect sensitive habitat. Where necessary, light from traffic or other incompatible uses, shall be shielded from the MHPA through the utilization of including, but not limited to, earth berms, fences, and/or plant material.
 - 6. Invasive Plants** – Plant species within 100 feet of the MHPA shall comply with the Landscape Regulations (LDC142.0400 and per table 142-04F, Revegetation and Irrigation Requirements) and be non invasive. Landscape plans shall include a note that states: *"The ongoing maintenance requirements of the property owner shall*

prohibit the use of any planting that are invasive, per City Regulations, Standards, guidelines, etc., within 100 feet of the MHPA.”

7. **Brush Management** –All new development adjacent to the MHPA is set back from the MHPA to provide the required Brush Management Zone (BMZ) 1 area (LDC Sec. 142.0412) within the development area and outside of the MHPA. BMZ 2 may be located within the MHPA and the BMZ 2 management shall be the responsibility of a HOA or other private entity.
8. **Noise-** Due to the site's location adjacent to or within the MHPA, construction noise that exceeds the maximum levels allowed shall be avoided, during the breeding seasons for protected avian species such as: *California Gnatcatcher (3/1-8/15)*; *Least Bell's vireo (3/15-9/15)*; and *Southwestern Willow Flycatcher (5/1-8/30)*. If construction is proposed during the breeding season for the species, U.S. Fish and Wildlife Service protocol surveys shall be required in order to determine species presence/absence. When applicable, adequate noise reduction measures shall be incorporated. Upon project submittal EAS shall determine which of the following project specific avian protocol surveys shall be required.

COASTAL CALIFORNIA GNATCATCHER

NO CLEARING, GRUBBING, GRADING, OR OTHER CONSTRUCTION ACTIVITIES SHALL OCCUR BETWEEN MARCH 1 AND AUGUST 15, THE BREEDING SEASON OF THE COASTAL CALIFORNIA GNATCATCHER, UNTIL THE FOLLOWING REQUIREMENTS HAVE BEEN MET TO THE SATISFACTION OF THE CITY MANAGER:

- a. A QUALIFIED BIOLOGIST (POSSESSING A VALID ENDANGERED SPECIES ACT SECTION 10(a)(1)(A) RECOVERY PERMIT) SHALL SURVEY THOSE HABITAT AREAS WITHIN ADJACENT TO THE MHPA THAT WOULD BE SUBJECT TO CONSTRUCTION NOISE LEVELS EXCEEDING 60 DECIBELS [dB(A)] HOURLY AVERAGE FOR THE PRESENCE OF THE COASTAL CALIFORNIA GNATCATCHER. SURVEYS FOR THE COASTAL CALIFORNIA GNATCATCHER SHALL BE CONDUCTED PURSUANT TO THE PROTOCOL SURVEY GUIDELINES ESTABLISHED BY THE U.S. FISH AND WILDLIFE SERVICE WITHIN THE BREEDING SEASON PRIOR TO THE COMMENCEMENT OF ANY CONSTRUCTION. IF GNATCATCHERS ARE PRESENT, THEN THE FOLLOWING CONDITIONS MUST BE MET:

BETWEEN MARCH 1 AND AUGUST 15, NO CLEARING, GRUBBING, OR GRADING OF OCCUPIED GNATCATCHER HABITAT SHALL BE PERMITTED. AREAS RESTRICTED FROM SUCH ACTIVITIES SHALL BE STAKED OR FENCED UNDER THE SUPERVISION OF A QUALIFIED BIOLOGIST; AND

1. BETWEEN MARCH 1 AND AUGUST 15, NO CONSTRUCTION ACTIVITIES SHALL OCCUR WITHIN ANY PORTION OF THE SITE WHERE CONSTRUCTION ACTIVITIES WOULD RESULT IN NOISE LEVELS EXCEEDING 60 dB(A) HOURLY AVERAGE AT THE EDGE OF OCCUPIED GNATCATCHER HABITAT. AN ANALYSIS SHOWING THAT NOISE GENERATED BY CONSTRUCTION

ACTIVITIES WOULD NOT EXCEED 60 dB(A) HOURLY AVERAGE AT THE EDGE OF OCCUPIED HABITAT MUST BE COMPLETED BY A QUALIFIED ACOUSTICIAN (POSSESSING CURRENT NOISE ENGINEER LICENSE OR REGISTRATION WITH MONITORING NOISE LEVEL EXPERIENCE WITH LISTED ANIMAL SPECIES) AND APPROVED BY THE CITY MANAGER AT LEAST TWO WEEKS PRIOR TO THE COMMENCEMENT OF CONSTRUCTION ACTIVITIES. PRIOR TO THE COMMENCEMENT OF CONSTRUCTION ACTIVITIES DURING THE BREEDING SEASON, AREAS RESTRICTED FROM SUCH ACTIVITIES SHALL BE STAKED OR FENCED UNDER THE SUPERVISION OF A QUALIFIED BIOLOGIST; OR

2. AT LEAST TWO WEEKS PRIOR TO THE COMMENCEMENT OF CONSTRUCTION ACTIVITIES, UNDER THE DIRECTION OF A QUALIFIED ACOUSTICIAN, NOISE ATTENUATION MEASURES (e.g., BERMS, WALLS) SHALL BE IMPLEMENTED TO ENSURE THAT NOISE LEVELS RESULTING FROM CONSTRUCTION ACTIVITIES WILL NOT EXCEED 60 dB(A) HOURLY AVERAGE AT THE EDGE OF HABITAT OCCUPIED BY THE COASTAL CALIFORNIA GNATCATCHER. CONCURRENT WITH THE COMMENCEMENT OF CONSTRUCTION ACTIVITIES AND THE CONSTRUCTION OF NECESSARY NOISE ATTENUATION FACILITIES, NOISE MONITORING* SHALL BE CONDUCTED AT THE EDGE OF THE OCCUPIED HABITAT AREA TO ENSURE THAT NOISE LEVELS DO NOT EXCEED 60 dB(A) HOURLY AVERAGE. IF THE NOISE ATTENUATION TECHNIQUES IMPLEMENTED ARE DETERMINED TO BE INADEQUATE BY THE QUALIFIED ACOUSTICIAN OR BIOLOGIST, THEN THE ASSOCIATED CONSTRUCTION ACTIVITIES SHALL CEASE UNTIL SUCH TIME THAT ADEQUATE NOISE ATTENUATION IS ACHIEVED OR UNTIL THE END OF THE BREEDING SEASON (AUGUST 16).

* Construction noise monitoring shall continue to be monitored at least twice weekly on varying days, or more frequently depending on the construction activity, to verify that noise levels at the edge of occupied habitat are maintained below 60 dB(A) hourly average or to the ambient noise level if it already exceeds 60 dB(A) hourly average. If not, other measures shall be implemented in consultation with the biologist and the City Manager, as necessary, to reduce noise levels to below 60 dB(A) hourly average or to the ambient noise level if it already exceeds 60 dB(A) hourly average. Such measures may include, but are not limited to, limitations on the placement of construction equipment and the simultaneous use of equipment.

- b. IF COASTAL CALIFORNIA GNATCATCHERS ARE NOT DETECTED DURING THE PROTOCOL SURVEY, THE QUALIFIED BIOLOGIST SHALL SUBMIT SUBSTANTIAL EVIDENCE TO THE CITY MANAGER AND APPLICABLE RESOURCE AGENCIES WHICH DEMONSTRATES WHETHER OR NOT MITIGATION MEASURES SUCH AS NOISE WALLS ARE NECESSARY BETWEEN MARCH 1 AND AUGUST 15 AS FOLLOWS:

1. IF THIS EVIDENCE INDICATES THE POTENTIAL IS HIGH FOR COASTAL CALIFORNIA GNATCATCHER TO BE PRESENT BASED ON HISTORICAL RECORDS OR SITE CONDITIONS, THEN CONDITION A.III SHALL BE ADHERED TO AS SPECIFIED ABOVE.
2. IF THIS EVIDENCE CONCLUDES THAT NO IMPACTS TO THIS SPECIES ARE ANTICIPATED, NO MITIGATION MEASURES WOULD BE NECESSARY.

LEAST BELL'S VIREO (State Endangered/Federally Endangered)

NO CLEARING, GRUBBING, GRADING, OR OTHER CONSTRUCTION ACTIVITIES SHALL OCCUR BETWEEN MARCH 15 AND SEPTEMBER 15, THE BREEDING SEASON OF THE LEAST BELL'S VIREO, UNTIL THE FOLLOWING REQUIREMENTS HAVE BEEN MET TO THE SATISFACTION OF THE CITY MANAGER:

- A. A QUALIFIED BIOLOGIST (POSSESSING A VALID ENDANGERED SPECIES ACT SECTION 10(a)(1)(A) RECOVERY PERMIT) SHALL SURVEY THOSE WETLAND AREAS THAT WOULD BE SUBJECT TO CONSTRUCTION NOISE LEVELS EXCEEDING 60 DECIBELS [dB(A)] HOURLY AVERAGE FOR THE PRESENCE OF THE LEAST BELL'S VIREO. SURVEYS FOR THE THIS SPECIES SHALL BE CONDUCTED PURSUANT TO THE PROTOCOL SURVEY GUIDELINES ESTABLISHED BY THE U.S. FISH AND WILDLIFE SERVICE WITHIN THE BREEDING SEASON PRIOR TO THE COMMENCEMENT OF CONSTRUCTION. IF THE LEAST BELL'S VIREO IS PRESENT, THEN THE FOLLOWING CONDITIONS MUST BE MET:

BETWEEN MARCH 15 AND SEPTEMBER 15, NO CLEARING, GRUBBING, OR GRADING OF OCCUPIED LEAST BELL'S VIREO HABITAT SHALL BE PERMITTED. AREAS RESTRICTED FROM SUCH ACTIVITIES SHALL BE STAKED OR FENCED UNDER THE SUPERVISION OF A QUALIFIED BIOLOGIST; AND

BETWEEN MARCH 15 AND SEPTEMBER 15, NO CONSTRUCTION ACTIVITIES SHALL OCCUR WITHIN ANY PORTION OF THE SITE WHERE CONSTRUCTION ACTIVITIES WOULD RESULT IN NOISE LEVELS EXCEEDING 60 dB(A) HOURLY AVERAGE AT THE EDGE OF OCCUPIED LEAST BELL'S VIREO OR HABITAT. AN ANALYSIS SHOWING THAT NOISE GENERATED BY CONSTRUCTION ACTIVITIES WOULD NOT EXCEED 60 dB(A) HOURLY AVERAGE AT THE EDGE OF OCCUPIED HABITAT MUST BE COMPLETED BY A QUALIFIED ACOUSTICIAN (POSSESSING CURRENT NOISE ENGINEER LICENSE OR REGISTRATION WITH MONITORING NOISE LEVEL EXPERIENCE WITH LISTED ANIMAL SPECIES) AND APPROVED BY THE CITY MANAGER AT LEAST TWO WEEKS PRIOR TO THE COMMENCEMENT OF CONSTRUCTION ACTIVITIES. PRIOR TO THE COMMENCEMENT OF ANY OF CONSTRUCTION ACTIVITIES DURING THE BREEDING SEASON, AREAS RESTRICTED FROM SUCH ACTIVITIES SHALL BE STAKED OR FENCED

UNDER THE SUPERVISION OF A QUALIFIED BIOLOGIST; OR

AT LEAST TWO WEEKS PRIOR TO THE COMMENCEMENT OF CONSTRUCTION ACTIVITIES, UNDER THE DIRECTION OF A QUALIFIED ACOUSTICIAN, NOISE ATTENUATION MEASURES (e.g., BERMS, WALLS) SHALL BE IMPLEMENTED TO ENSURE THAT NOISE LEVELS RESULTING FROM CONSTRUCTION ACTIVITIES WILL NOT EXCEED 60 dB(A) HOURLY AVERAGE AT THE EDGE OF HABITAT OCCUPIED BY THE LEAST BELL'S VIREO. CONCURRENT WITH THE COMMENCEMENT OF CONSTRUCTION ACTIVITIES AND THE CONSTRUCTION OF NECESSARY NOISE ATTENUATION FACILITIES, NOISE MONITORING* SHALL BE CONDUCTED AT THE EDGE OF THE OCCUPIED HABITAT AREA TO ENSURE THAT NOISE LEVELS DO NOT EXCEED 60 dB(A) HOURLY AVERAGE. IF THE NOISE ATTENUATION TECHNIQUES IMPLEMENTED ARE DETERMINED

TO BE INADEQUATE BY THE QUALIFIED ACOUSTICIAN OR BIOLOGIST, THEN THE ASSOCIATED CONSTRUCTION ACTIVITIES SHALL CEASE UNTIL SUCH TIME THAT ADEQUATE NOISE ATTENUATION IS ACHIEVED OR UNTIL THE END OF THE BREEDING SEASON (SEPTEMBER 16).

* Construction noise monitoring shall continue to be monitored at least twice weekly on varying days, or more frequently depending on the construction activity, to verify that noise levels at the edge of occupied habitat are maintained below 60 dB(A) hourly average or to the ambient noise level if it already exceeds 60 dB(A) hourly average. If not, other measures shall be implemented in consultation with the biologist and the City Manager, as necessary, to reduce noise levels to below 60 dB(A) hourly average or to the ambient noise level if it already exceeds 60 dB(A) hourly average. Such measures may include, but are not limited to, limitations on the placement of construction equipment and the simultaneous use of equipment.

B. IF LEAST BELL'S VIREO ARE NOT DETECTED DURING THE PROTOCOL SURVEY, THE QUALIFIED BIOLOGIST SHALL SUBMIT SUBSTANTIAL EVIDENCE TO THE CITY MANAGER AND APPLICABLE RESOURCE AGENCIES WHICH DEMONSTRATES WHETHER OR NOT MITIGATION MEASURES SUCH AS NOISE WALLS ARE NECESSARY BETWEEN MARCH 15 AND SEPTEMBER 15 AS FOLLOWS:

- I. IF THIS EVIDENCE INDICATES THE POTENTIAL IS HIGH FOR LEAST BELL'S VIREO TO BE PRESENT BASED ON HISTORICAL RECORDS OR SITE CONDITIONS, THEN CONDITION A.III SHALL BE ADHERED TO AS SPECIFIED ABOVE.
- II. IF THIS EVIDENCE CONCLUDES THAT NO IMPACTS TO THIS SPECIES ARE ANTICIPATED, NO MITIGATION MEASURES WOULD BE NECESSARY.

SOUTHWESTERN WILLOW FLYCATCHER (Federally Endangered)

1. Prior to the first reconstruction meeting, the City Manager (or appointed designee) shall verify that the following project requirements regarding the southwestern willow flycatcher are shown on the construction plans:

NO CLEARING, GRUBBING, GRADING, OR OTHER CONSTRUCTION ACTIVITIES SHALL OCCUR BETWEEN MAY 1 AND SEPTEMBER 1, THE BREEDING SEASON OF THE SOUTHWESTERN WILLOW FLYCATCHER, UNTIL

THE FOLLOWING REQUIREMENTS HAVE BEEN MET TO THE SATISFACTION OF THE CITY MANAGER:

- A. A QUALIFIED BIOLOGIST (POSSESSING A VALID ENDANGERED SPECIES ACT SECTION 10(a)(1)(A) RECOVERY PERMIT) SHALL SURVEY THOSE WETLAND AREAS THAT WOULD BE SUBJECT TO CONSTRUCTION NOISE LEVELS EXCEEDING 60 DECIBELS [dB(A)] HOURLY AVERAGE FOR THE PRESENCE OF THE SOUTHWESTERN WILLOW FLYCATCHER. SURVEYS FOR THIS SPECIES SHALL BE CONDUCTED PURSUANT TO THE PROTOCOL SURVEY GUIDELINES ESTABLISHED BY THE U.S. FISH AND WILDLIFE SERVICE WITHIN THE BREEDING SEASON PRIOR TO THE COMMENCEMENT OF ANY CONSTRUCTION. IF THE SOUTHWESTERN WILLOW FLYCATCHER IS PRESENT, THEN THE FOLLOWING CONDITIONS MUST BE MET:

BETWEEN MAY 1 AND SEPTEMBER 1, NO CLEARING, GRUBBING, OR GRADING OF OCCUPIED SOUTHWESTERN WILLOW FLYCATCHER HABITAT SHALL BE PERMITTED. AREAS RESTRICTED FROM SUCH ACTIVITIES SHALL BE STAKED OR FENCED UNDER THE SUPERVISION OF A QUALIFIED BIOLOGIST; AND

BETWEEN MAY 1 AND SEPTEMBER 1, NO CONSTRUCTION ACTIVITIES SHALL OCCUR WITHIN ANY PORTION OF THE SITE WHERE CONSTRUCTION ACTIVITIES WOULD RESULT IN NOISE LEVELS EXCEEDING 60 dB(A) HOURLY AVERAGE AT THE EDGE OF OCCUPIED SOUTHWESTERN WILLOW FLYCATCHER HABITAT. AN ANALYSIS SHOWING THAT NOISE GENERATED BY CONSTRUCTION ACTIVITIES WOULD NOT EXCEED 60 dB(A) HOURLY AVERAGE AT THE EDGE OF OCCUPIED HABITAT MUST BE COMPLETED BY A QUALIFIED ACOUSTICIAN (POSSESSING CURRENT NOISE ENGINEER LICENSE OR REGISTRATION WITH MONITORING NOISE LEVEL EXPERIENCE WITH LISTED ANIMAL SPECIES) AND APPROVED BY THE CITY MANAGER AT LEAST TWO WEEKS PRIOR TO THE COMMENCEMENT OF CONSTRUCTION ACTIVITIES. PRIOR TO THE COMMENCEMENT OF CONSTRUCTION ACTIVITIES DURING THE BREEDING SEASON, AREAS RESTRICTED FROM SUCH ACTIVITIES SHALL BE STAKED OR FENCED UNDER THE SUPERVISION OF A QUALIFIED BIOLOGIST; OR AT LEAST TWO WEEKS PRIOR TO THE COMMENCEMENT OF CONSTRUCTION ACTIVITIES, UNDER THE DIRECTION OF A QUALIFIED ACOUSTICIAN,

NOISE ATTENUATION MEASURES (e.g., BERMS, WALLS) SHALL BE IMPLEMENTED TO ENSURE THAT NOISE LEVELS RESULTING FROM CONSTRUCTION ACTIVITIES WILL NOT EXCEED 60 dB(A) HOURLY AVERAGE AT THE EDGE OF HABITAT OCCUPIED BY THE SOUTHWESTERN WILLOW FLYCATCHER. CONCURRENT WITH THE COMMENCEMENT OF CONSTRUCTION ACTIVITIES AND THE CONSTRUCTION OF NECESSARY NOISE ATTENUATION FACILITIES, NOISE MONITORING* SHALL BE CONDUCTED AT THE EDGE OF THE OCCUPIED HABITAT AREA TO ENSURE THAT NOISE LEVELS DO NOT EXCEED 60 dB(A) HOURLY AVERAGE. IF THE NOISE ATTENUATION TECHNIQUES IMPLEMENTED ARE DETERMINED TO BE INADEQUATE BY THE QUALIFIED ACOUSTICIAN OR BIOLOGIST, THEN THE ASSOCIATED CONSTRUCTION ACTIVITIES SHALL CEASE UNTIL SUCH TIME THAT ADEQUATE NOISE ATTENUATION IS ACHIEVED OR UNTIL THE END OF THE BREEDING SEASON (SEPTEMBER 1).

* Construction noise monitoring shall continue to be monitored at least twice weekly on varying days, or more frequently depending on the construction activity, to verify that noise levels at the edge of occupied habitat are maintained below 60 dB(A) hourly average or to the ambient noise level if it already exceeds 60 dB(A) hourly average. If not, other measures shall be implemented in consultation with the biologist and the City Manager, as necessary, to reduce noise levels to below 60 dB(A) hourly average or to the ambient noise level if it already exceeds 60 dB(A) hourly average. Such measures may include, but are not limited to, limitations on the placement of construction equipment and the simultaneous use of equipment.

- B. IF SOUTHWESTERN WILLOW FLYCATCHER ARE NOT DETECTED DURING THE PROTOCOL SURVEY, THE QUALIFIED BIOLOGIST SHALL SUBMIT SUBSTANTIAL EVIDENCE TO THE CITY MANAGER AND APPLICABLE RESOURCE AGENCIES WHICH DEMONSTRATES WHETHER OR NOT MITIGATION MEASURES SUCH AS NOISE WALLS ARE NECESSARY BETWEEN MAY 1 AND SEPTEMBER 1 AS FOLLOWS:
- I. IF THIS EVIDENCE INDICATES THE POTENTIAL IS HIGH FOR SOUTHWESTERN WILLOW FLYCATCHER TO BE PRESENT BASED ON HISTORICAL RECORDS OR SITE CONDITIONS, THEN CONDITION A.III SHALL BE ADHERED TO AS SPECIFIED ABOVE.
 - II. IF THIS EVIDENCE CONCLUDES THAT NO IMPACTS TO THIS SPECIES ARE ANTICIPATED, NO MITIGATION MEASURES WOULD BE NECESSARY.

II. Prior to Start of Construction

A. Preconstruction Meeting

The Qualified Biologist/Owners Representative shall incorporate all MHPA construction related requirements, into the project's Biological Monitoring Exhibit (BME).

The Qualified Biologist/Owners Representative is responsible to arrange and perform a focused pre-con with all contractors, subcontractors, and all workers involved in grading or other construction activities that discusses the sensitive nature of the adjacent sensitive biological resources.

III. During Construction

- A. The Qualified Biologist/Owners Representative, shall verify that all construction related activities taking place ~~within or~~ adjacent to the MHPA are consistent with the CDs, the MSCP/MHPA Land Use Adjacency Guidelines. The Qualified Biologist/Owners Representative shall monitor and ensure that:
1. **Land Development /Grading Boundaries** - The MHPA boundary and the limits of grading shall be clearly delineated by a survey crew prior to brushing, clearing, or grading. Limits shall be defined with orange construction fence and a siltation fence (can be combined) under the supervision of the Qualified Biologist/Owners Representative who shall provide a letter of verification to RE/MMC that all limits were marked as required. ~~Within or a~~Adjacent to the MHPA, all manufactured slopes associated with site development shall be included within the development footprint.
 2. **Drainage/Toxics** - No Direct drainage into the MHPA shall occur during or after construction and that filtration devices, swales and/or detention/desiltation basins that drain into the MHPA are functioning properly during construction, and that permanent maintenance after construction is addressed. These systems should be maintained approximately once a year, or as often a needed, to ensure proper functioning. Maintenance should include dredging out sediments if needed, removing exotic plant materials, and adding chemical-neutralizing compounds (e.g. clay compounds) when necessary and appropriate.
 3. **Staging/storage, equipment maintenance, and trash** - Identify all areas for staging, storage of equipment and materials, trash, equipment maintenance, and other construction related activities on the monitoring exhibits and verify that they are within the development footprint. Comply with the applicable notes on the plans
 - 4 **Barriers** - New development adjacent to the MHPA provides city approved barriers along the MHPA boundaries
 5. **Lighting** - Periodic night inspections are performed to verify that all lighting adjacent to the MHPA is directed away from preserve areas and appropriate placement and shielding is used.
 6. **Invasives** - No invasive plant species are used ~~in or~~ adjacent (within 100 feet) to the MHPA ~~and that within the MHPA, all plant species must be native.~~
 7. **Brush Management** - BMZ1 is within the development footprint and outside of the MHPA, and that maintenance responsibility for the BMZ 2 located within the MHPA is identified as the responsibility of an HOA or other private entity.
 8. **Noise** – For any area of the site that is adjacent to ~~or within~~ the MHPA, construction noise that exceeds the maximum levels allowed, shall be avoided, during the breeding seasons, for protected avian species such as: *California Gnatcatcher* (3/1-8/15); *Least Bell's vireo* (3/15-9/15); and *Southwestern Willow Flycatcher* (5/1-8/30). If construction is proposed during the breeding season for the species, U.S. Fish and Wildlife Service protocol surveys will be required in order to determine species presence/absence. When applicable, adequate noise reduction measures shall

be incorporated.

IV. Post Construction

A. Preparation and Submittal of Monitoring Report

The Qualified Biologist/Owners Representative shall submit a final biological monitoring report to the RE/MMC within 30 days of the completion of construction that requires monitoring. The report shall incorporate the results of the MMRP/MSCP requirements per the construction documents and the BME to the satisfaction of RE/MMC.

B. HISTORICAL RESOURCES (ARCHAEOLOGY)

Prior to Permit Issuance or Bid Opening/Bid Award

A. Entitlements Plan Check

1. Prior to permit issuance or Bid Opening/Bid Award, whichever is applicable, the Assistant Deputy Director (ADD) Environmental designee shall verify that the requirements for Archaeological Monitoring and Native American monitoring have been noted on the applicable construction documents through the plan check process.

B. Letters of Qualification have been submitted to ADD

1. Prior to Bid Award, the applicant shall submit a letter of verification to Mitigation Monitoring Coordination (MMC) identifying the Principal Investigator (PI) for the project and the names of all persons involved in the archaeological monitoring program, as defined in the City of San Diego Historical Resources Guidelines (HRG). If applicable, individuals involved in the archaeological monitoring program must have completed the 40-hour HAZWOPER training with certification documentation.
2. MMC will provide a letter to the applicant confirming the qualifications of the PI and all persons involved in the archaeological monitoring of the project meet the qualifications established in the HRG.
3. Prior to the start of work, the applicant must obtain written approval from MMC for any personnel changes associated with the monitoring program.

II. Prior to Start of Construction

A. Verification of Records Search

1. The PI shall provide verification to MMC that a site specific records search (1/4 mile radius) has been completed. Verification includes, but is not limited to a copy of a confirmation letter from South Coastal Information Center, or, if the search was in-house, a letter of verification from the PI stating that the search was completed.
2. The letter shall introduce any pertinent information concerning expectations and probabilities of discovery during trenching and/or grading activities.
3. The PI may submit a detailed letter to MMC requesting a reduction to the 1/4 mile radius.

B. PI Shall Attend Precon Meetings

1. Prior to beginning any work that requires monitoring; the Applicant shall arrange a Precon Meeting that shall include the PI, Native American consultant/monitor (where Native American resources may be impacted), Construction Manager (CM)

and/or Grading Contractor, Resident Engineer (RE), Building Inspector (BI), if appropriate, and MMC. The qualified Archaeologist and Native American Monitor shall attend any grading/excavation related Precon Meetings to make comments and/or suggestions concerning the Archaeological Monitoring program with the Construction Manager and/or Grading Contractor.

- a. If the PI is unable to attend the Precon Meeting, the Applicant shall schedule a focused Precon Meeting with MMC, the PI, RE, CM or BI, if appropriate, prior to the start of any work that requires monitoring.
2. Acknowledgement of Responsibility for Curation (CIP or Other Public Projects)
The applicant shall submit a letter to MMC acknowledging their responsibility for the cost of curation associated with all phases of the archaeological monitoring program.
 3. Identify Areas to be Monitored
 - b. Prior to the start of any work that requires monitoring, the PI shall submit an Archaeological Monitoring Exhibit (AME) (with verification that the AME has been reviewed and approved by the Native American consultant/monitor when Native American resources may be impacted) based on the appropriate construction documents (reduced to 11x17) to MMC identifying the areas to be monitored including the delineation of grading/excavation limits.
 - c. The AME shall be based on the results of a site specific records search as well as information regarding the age of existing pipelines, laterals and associated appurtenances and/or any known soil conditions (native or formation).
 - d. MMC shall notify the PI that the AME has been approved.
 4. When Monitoring Will Occur
 - a. Prior to the start of any work, the PI shall also submit a construction schedule to MMC through the RE indicating when and where monitoring will occur.
 - b. The PI may submit a detailed letter to MMC prior to the start of work or during construction requesting a modification to the monitoring program. This request shall be based on relevant information such as review of final construction documents which indicate conditions such as age of existing pipe to be replaced, depth of excavation and/or site graded to bedrock, etc., which may reduce or increase the potential for resources to be present.
 5. Approval of AME and Construction Schedule
After approval of the AME by MMC, the PI shall submit to MMC written authorization of the AME and Construction Schedule from the CM.

III. During Construction

- A. Monitor Shall be Present During Grading/Excavation/Trenching
 1. The Archaeological Monitor shall be present full-time during all soil disturbing and grading/excavation/trenching activities which could result in impacts to archaeological resources as identified on the AME. **The Construction Manager is responsible for notifying the RE, PI, and MMC of changes to any construction activities such as in the case of a potential safety concern within the area being monitored. In certain circumstances OSHA safety requirements may necessitate modification of the AME.**
 2. The Native American consultant/monitor shall determine the extent of their presence during soil disturbing and grading/excavation/trenching activities based on the AME and provide that information to the PI and MMC. If prehistoric resources are

encountered during the Native American consultant/monitor's absence, work shall stop and the Discovery Notification Process detailed in Section III.B-C and IV.A-D shall commence.

3. The PI may submit a detailed letter to MMC during construction requesting a modification to the monitoring program when a field condition such as modern disturbance post-dating the previous grading/trenching activities, presence of fossil formations, or when native soils are encountered that may reduce or increase the potential for resources to be present.
 4. The archaeological and Native American consultant/monitor shall document field activity via the Consultant Site Visit Record (CSVR). The CSVR's shall be faxed by the CM to the RE the first day of monitoring, the last day of monitoring, monthly (**Notification of Monitoring Completion**), and in the case of ANY discoveries. The RE shall forward copies to MMC.
- B. Discovery Notification Process
1. In the event of a discovery, the Archaeological Monitor shall direct the contractor to temporarily divert all soil disturbing activities, including but not limited to digging, trenching, excavating or grading activities in the area of discovery and in the area reasonably suspected to overlay adjacent resources and immediately notify the RE or BI, as appropriate.
 2. The Monitor shall immediately notify the PI (unless Monitor is the PI) of the discovery.
 3. The PI shall immediately notify MMC by phone of the discovery, and shall also submit written documentation to MMC within 24 hours by fax or email with photos of the resource in context, if possible.
 4. No soil shall be exported off-site until a determination can be made regarding the significance of the resource specifically if Native American resources are encountered.
- C. Determination of Significance
1. The PI and Native American consultant/monitor, where Native American resources are discovered shall evaluate the significance of the resource. If Human Remains are involved, follow protocol in Section IV below.
 - a. The PI shall immediately notify MMC by phone to discuss significance determination and shall also submit a letter to MMC indicating whether additional mitigation is required.
 - b. If the resource is significant, the PI shall submit an Archaeological Data Recovery Program (ADRP) and obtain written approval of the program from MMC, CM and RE. ADRP and any mitigation must be approved by MMC, RE and/or CM before ground disturbing activities in the area of discovery will be allowed to resume. **Note: If a unique archaeological site is also an historical resource as defined in CEQA Section 15064.5, then the limits on the amount(s) that a project applicant may be required to pay to cover mitigation costs as indicated in CEQA Section 21083.2 shall not apply.**
 - (1). Note: For pipeline trenching and other linear projects in the public Right-of-Way, the PI shall implement the Discovery Process for Pipeline Trenching projects identified below under "D."
 - c. If the resource is not significant, the PI shall submit a letter to MMC indicating that artifacts will be collected, curated, and documented in the Final Monitoring Report. The letter shall also indicate that that no further work is required.

- (1). Note: For Pipeline Trenching and other linear projects in the public Right-of-Way, if the deposit is limited in size, both in length and depth; the information value is limited and is not associated with any other resource; and there are no unique features/artifacts associated with the deposit, the discovery should be considered not significant.
- (2). Note, for Pipeline Trenching and other linear projects in the public Right-of-Way, if significance cannot be determined, the Final Monitoring Report and Site Record (DPR Form 523A/B) shall identify the discovery as Potentially Significant.

D. Discovery Process for Significant Resources - Pipeline Trenching and other Linear Projects in the Public Right-of-Way

The following procedure constitutes adequate mitigation of a significant discovery encountered during pipeline trenching activities or for other linear project types within the Public Right-of-Way including but not limited to excavation for jacking pits, receiving pits, laterals, and manholes to reduce impacts to below a level of significance:

1. Procedures for documentation, curation and reporting
 - a. One hundred percent of the artifacts within the trench alignment and width shall be documented in-situ, to include photographic records, plan view of the trench and profiles of side walls, recovered, photographed after cleaning and analyzed and curated. The remainder of the deposit within the limits of excavation (trench walls) shall be left intact.
 - b. The PI shall prepare a Draft Monitoring Report and submit to MMC via the RE as indicated in Section VI-A.
 - c. The PI shall be responsible for recording (on the appropriate State of California Department of Park and Recreation forms-DPR 523 A/B) the resource(s) encountered during the Archaeological Monitoring Program in accordance with the City's Historical Resources Guidelines. The DPR forms shall be submitted to the South Coastal Information Center for either a Primary Record or SDI Number and included in the Final Monitoring Report.
 - d. The Final Monitoring Report shall include a recommendation for monitoring of any future work in the vicinity of the resource.

IV. Discovery of Human Remains

If human remains are discovered, work shall halt in that area and no soil shall be exported off-site until a determination can be made regarding the provenance of the human remains; and the following procedures as set forth in CEQA Section 15064.5(e), the California Public Resources Code (Sec. 5097.98) and State Health and Safety Code (Sec. 7050.5) shall be undertaken:

A. Notification

1. Archaeological Monitor shall notify the RE or BI as appropriate, MMC, and the PI, if the Monitor is not qualified as a PI. MMC will notify the appropriate Senior Planner in the Environmental Analysis Section (EAS) of the Development Services Department to assist with the discovery notification process.
2. The PI shall notify the Medical Examiner after consultation with the RE, either in person or via telephone.

B. Isolate discovery site

1. Work shall be directed away from the location of the discovery and any nearby area reasonably suspected to overlay adjacent human remains until a determination can

- be made by the Medical Examiner in consultation with the PI concerning the provenience of the remains.
2. The Medical Examiner, in consultation with the PI, will determine the need for a field examination to determine the provenience.
 3. If a field examination is not warranted, the Medical Examiner will determine with input from the PI, if the remains are or are most likely to be of Native American origin.
- C. If Human Remains **ARE** determined to be Native American
1. The Medical Examiner will notify the Native American Heritage Commission (NAHC) within 24 hours. By law, **ONLY** the Medical Examiner can make this call.
 2. NAHC will immediately identify the person or persons determined to be the Most Likely Descendent (MLD) and provide contact information.
 3. The MLD will contact the PI within 24 hours or sooner after the Medical Examiner has completed coordination, to begin the consultation process in accordance with CEQA Section 15064.5(e), the California Public Resources and Health & Safety Codes.
 4. The MLD will have 48 hours to make recommendations to the property owner or representative, for the treatment or disposition with proper dignity, of the human remains and associated grave goods.
 5. Disposition of Native American Human Remains will be determined between the MLD and the PI, and, if:
 - a. The NAHC is unable to identify the MLD, OR the MLD failed to make a recommendation within 48 hours after being notified by the Commission, OR;
 - b. The landowner or authorized representative rejects the recommendation of the MLD and mediation in accordance with PRC 5097.94 (k) by the NAHC fails to provide measures acceptable to the landowner, THEN
 - c. To protect these sites, the landowner shall do one or more of the following:
 - (1) Record the site with the NAHC;
 - (2) Record an open space or conservation easement; or
 - (3) Record a document with the County.
 - d. Upon the discovery of multiple Native American human remains during a ground disturbing land development activity, the landowner may agree that additional conferral with descendants is necessary to consider culturally appropriate treatment of multiple Native American human remains. Culturally appropriate treatment of such a discovery may be ascertained from review of the site utilizing cultural and archaeological standards. Where the parties are unable to agree on the appropriate treatment measures the human remains and items associated and buried with Native American human remains shall be reinterred with appropriate dignity, pursuant to Section 5.c., above.
- D. If Human Remains are **NOT** Native American
1. The PI shall contact the Medical Examiner and notify them of the historic era context of the burial.
 2. The Medical Examiner will determine the appropriate course of action with the PI and City staff (PRC 5097.98).
 3. If the remains are of historic origin, they shall be appropriately removed and conveyed to the San Diego Museum of Man for analysis. The decision for internment of the human remains shall be made in consultation with MMC, EAS, the applicant/landowner, any known descendant group, and the San Diego Museum of Man.

V. Night and/or Weekend Work

- A. If night and/or weekend work is included in the contract
 1. When night and/or weekend work is included in the contract package, the extent and timing shall be presented and discussed at the precon meeting.
 2. The following procedures shall be followed.
 - a. No Discoveries
In the event that no discoveries were encountered during night and/or weekend work, the PI shall record the information on the CSVR and submit to MMC via fax by 8AM of the next business day.
 - b. Discoveries
All discoveries shall be processed and documented using the existing procedures detailed in Sections III - During Construction, and IV – Discovery of Human Remains. Discovery of human remains shall always be treated as a significant discovery.
 - c. Potentially Significant Discoveries
If the PI determines that a potentially significant discovery has been made, the procedures detailed under Section III - During Construction and IV-Discovery of Human Remains shall be followed.
 - d. The PI shall immediately contact the RE and MMC, or by 8AM of the next business day to report and discuss the findings as indicated in Section III-B, unless other specific arrangements have been made.
- B. If night and/or weekend work becomes necessary during the course of construction
 1. The Construction Manager shall notify the RE, or BI, as appropriate, a minimum of 24 hours before the work is to begin.
 2. The RE, or BI, as appropriate, shall notify MMC immediately.
- C. All other procedures described above shall apply, as appropriate.

VI. Post Construction

- A. Submittal of Draft Monitoring Report
 1. The PI shall submit two copies of the Draft Monitoring Report (even if negative), prepared in accordance with the Historical Resources Guidelines (Appendix C/D) which describes the results, analysis, and conclusions of all phases of the Archaeological Monitoring Program (with appropriate graphics) to MMC via the RE for review and approval within 90 days following the completion of monitoring. **It should be noted that if the PI is unable to submit the Draft Monitoring Report within the allotted 90-day timeframe as a result of delays with analysis, special study results or other complex issues, a schedule shall be submitted to MMC establishing agreed due dates and the provision for submittal of monthly status reports until this measure can be met.**
 - a. For significant archaeological resources encountered during monitoring, the Archaeological Data Recovery Program or Pipeline Trenching Discovery Process shall be included in the Draft Monitoring Report.
 - b. Recording Sites with State of California Department of Parks and Recreation
The PI shall be responsible for recording (on the appropriate State of California Department of Park and Recreation forms-DPR 523 A/B) any significant or potentially significant resources encountered during the Archaeological Monitoring Program in accordance with the City's Historical Resources Guidelines, and submittal of such forms to the South Coastal Information Center with the Final Monitoring Report.

2. MMC shall return the Draft Monitoring Report to the PI via the RE for revision or, for preparation of the Final Report.
 3. The PI shall submit revised Draft Monitoring Report to MMC via the RE for approval.
 4. MMC shall provide written verification to the PI of the approved report.
 5. MMC shall notify the RE or BI, as appropriate, of receipt of all Draft Monitoring Report submittals and approvals.
- B. Handling of Artifacts
1. The PI shall be responsible for ensuring that all cultural remains collected are cleaned and catalogued
 2. The PI shall be responsible for ensuring that all artifacts are analyzed to identify function and chronology as they relate to the history of the area; that faunal material is identified as to species; and that specialty studies are completed, as appropriate.
- C. Curation of artifacts: Accession Agreement and Acceptance Verification
1. The PI shall be responsible for ensuring that all artifacts associated with the survey, testing and/or data recovery for this project are permanently curated with an appropriate institution. This shall be completed in consultation with MMC and the Native American representative, as applicable.
 2. When applicable to the situation, the PI shall include written verification from the Native American consultant/monitor indicating that Native American resources were treated in accordance with state law and/or applicable agreements. If the resources were reinterred, verification shall be provided to show what protective measures were taken to ensure no further disturbance occurs in accordance with Section IV – Discovery of Human Remains, Subsection C.
 3. The PI shall submit the Accession Agreement and catalogue record(s) to the RE or BI, as appropriate for donor signature with a copy submitted to MMC.
 4. The RE or BI, as appropriate shall obtain signature on the Accession Agreement and shall return to PI with copy submitted to MMC.
 5. The PI shall include the Acceptance Verification from the curation institution in the Final Monitoring Report submitted to the RE or BI and MMC.
- D. Final Monitoring Report(s)
1. The PI shall submit one copy of the approved Final Monitoring Report to the RE or BI as appropriate, and one copy to MMC (even if negative), within 90 days after notification from MMC of the approved report.
 2. The RE shall, in no case, issue the Notice of Completion until receiving a copy of the approved Final Monitoring Report from MMC which includes the Acceptance Verification from the curation institution.

C. PALEONTOLOGICAL RESOURCES

I. **Prior to Permit Issuance or Bid Opening/Bid Award**

A. Entitlements Plan Check

1. Prior to permit issuance or Bid Opening/Bid Award, whichever is applicable, the Assistant Deputy Director (ADD) Environmental designee shall verify that the requirements for Paleontological Monitoring have been noted on the appropriate construction documents.

B. Letters of Qualification have been submitted to ADD

1. Prior to Bid Award, the applicant shall submit a letter of verification to Mitigation Monitoring Coordination (MMC) identifying the Principal Investigator (PI) for the

project and the names of all persons involved in the paleontological monitoring program, as defined in the City of San Diego Paleontology Guidelines.

2. MMC will provide a letter to the applicant confirming the qualifications of the PI and all persons involved in the paleontological monitoring of the project.
3. Prior to the start of work, the applicant shall obtain approval from MMC for any personnel changes associated with the monitoring program.

II. Prior to Start of Construction

A. Verification of Records Search

1. The PI shall provide verification to MMC that a site specific records search has been completed. Verification includes, but is not limited to a copy of a confirmation letter from San Diego Natural History Museum, other institution or, if the search was in-house, a letter of verification from the PI stating that the search was completed.
2. The letter shall introduce any pertinent information concerning expectations and probabilities of discovery during trenching and/or grading activities.

B. PI Shall Attend Precon Meetings

1. Prior to beginning any work that requires monitoring, the Applicant shall arrange a Precon Meeting that shall include the PI, Construction Manager (CM) and/or Grading Contractor, Resident Engineer (RE), Building Inspector (BI), if appropriate, and MMC. The qualified paleontologist shall attend any grading/excavation related Precon Meetings to make comments and/or suggestions concerning the Paleontological Monitoring program with the Construction Manager and/or Grading Contractor.
 - a. If the PI is unable to attend the Precon Meeting, the Applicant shall schedule a focused Precon Meeting with MMC, the PI, RE, CM or BI, if appropriate, prior to the start of any work that requires monitoring.
2. Acknowledgement of Responsibility for Curation (CIP or Other Public Projects)
The applicant shall submit a letter to MMC acknowledging their responsibility for the cost of curation associated with all phases of the paleontological monitoring program.
3. Identify Areas to be Monitored
 - a. Prior to the start of any work that requires monitoring, the PI shall submit a Paleontological Monitoring Exhibit (PME) based on the appropriate construction documents (reduced to 11x17) to MMC for approval identifying the areas to be monitored including the delineation of grading/excavation limits. Monitoring shall begin at depths below 10 feet from existing grade or as determined by the PI in consultation with MMC. The determination shall be based on site specific records search data which supports monitoring at depths less than ten feet.
 - b. The PME shall be based on the results of a site specific records search as well as information regarding existing known soil conditions (native or formation).
 - c. MMC shall notify the PI that the PME has been approved.
- d. 4. When Monitoring Will Occur
 - a. Prior to the start of any work, the PI shall also submit a construction schedule to MMC through the RE indicating when and where monitoring will occur.
 - b. The PI may submit a detailed letter to MMC prior to the start of work or during construction requesting a modification to the monitoring program. This request shall be based on relevant information such as review of final construction

documents which indicate conditions such as depth of excavation and/or site graded to bedrock, presence or absence of fossil resources, etc., which may reduce or increase the potential for resources to be present.

5. Approval of PME and Construction Schedule
After approval of the PME by MMC, the PI shall submit to MMC written authorization of the PME and Construction Schedule from the CM.

III. During Construction

A. Monitor Shall be Present During Grading/Excavation/Trenching

1. The monitor shall be present full-time during grading/excavation/trenching activities including, but not limited to mainline, laterals, jacking and receiving pits, services and all other appurtenances associated with underground utilities as identified on the PME that could result in impacts to formations with high and/or moderate resource sensitivity. **The Construction Manager is responsible for notifying the RE, PI, and MMC of changes to any construction activities such as in the case of a potential safety concern within the area being monitored. In certain circumstances OSHA safety requirements may necessitate modification of the PME.**
2. The PI may submit a detailed letter to MMC during construction requesting a modification to the monitoring program when a field condition such as trenching activities that do not encounter formational soils as previously assumed, and/or when unique/unusual fossils are encountered, which may reduce or increase the potential for resources to be present.
3. The monitor shall document field activity via the Consultant Site Visit Record (CSV). The CSV's shall be faxed by the CM to the RE the first day of monitoring, the last day of monitoring, monthly (**Notification of Monitoring Completion**), and in the case of ANY discoveries. The RE shall forward copies to MMC.

B. Discovery Notification Process

1. In the event of a discovery, the Paleontological Monitor shall direct the contractor to temporarily divert trenching activities in the area of discovery and immediately notify the RE or BI, as appropriate.
2. The Monitor shall immediately notify the PI (unless Monitor is the PI) of the discovery.
3. The PI shall immediately notify MMC by phone of the discovery, and shall also submit written documentation to MMC within 24 hours by fax or email with photos of the resource in context, if possible.

C. Determination of Significance

1. The PI shall evaluate the significance of the resource.
 - a. The PI shall immediately notify MMC by phone to discuss significance determination and shall also submit a letter to MMC indicating whether additional mitigation is required. The determination of significance for fossil discoveries shall be at the discretion of the PI.
 - b. If the resource is significant, the PI shall submit a Paleontological Recovery Program (PRP) and obtain written approval of the program from MMC, MC and/or RE. PRP and any mitigation must be approved by MMC, RE and/or CM before ground disturbing activities in the area of discovery will be allowed to resume.

- (1). Note: For pipeline trenching projects only, the PI shall implement the Discovery Process for Pipeline Trenching projects identified below under “D.”
 - c. If resource is not significant (e.g., small pieces of broken common shell fragments or other scattered common fossils) the PI shall notify the RE, or BI as appropriate, that a non-significant discovery has been made. The Paleontologist shall continue to monitor the area without notification to MMC unless a significant resource is encountered.
 - d. The PI shall submit a letter to MMC indicating that fossil resources will be collected, curated, and documented in the Final Monitoring Report. The letter shall also indicate that no further work is required.
 - (1). Note: For Pipeline Trenching Projects Only. If the fossil discovery is limited in size, both in length and depth; the information value is limited and there are no unique fossil features associated with the discovery area, then the discovery should be considered not significant.
 - (2). Note, for Pipeline Trenching Projects Only: If significance can not be determined, the Final Monitoring Report and Site Record shall identify the discovery as Potentially Significant.
- D. Discovery Process for Significant Resources - Pipeline Trenching Projects
- The following procedure constitutes adequate mitigation of a significant discovery encountered during pipeline trenching activities including but not limited to excavation for jacking pits, receiving pits, laterals, and manholes to reduce impacts to below a level of significance.
- 1. Procedures for documentation, curation and reporting
 - a. One hundred percent of the fossil resources within the trench alignment and width shall be documented in-situ photographically, drawn in plan view (trench and profiles of side walls), recovered from the trench and photographed after cleaning, then analyzed and curated consistent with Society of Invertebrate Paleontology Standards. The remainder of the deposit within the limits of excavation (trench walls) shall be left intact and so documented.
 - b. The PI shall prepare a Draft Monitoring Report and submit to MMC via the RE as indicated in Section VI-A.
 - c. The PI shall be responsible for recording (on the appropriate forms for the San Diego Natural History Museum) the resource(s) encountered during the Paleontological Monitoring Program in accordance with the City’s Paleontological Guidelines. The forms shall be submitted to the San Diego Natural History Museum and included in the Final Monitoring Report.
 - d. The Final Monitoring Report shall include a recommendation for monitoring of any future work in the vicinity of the resource.

IV. Night and/or Weekend Work

- A. If night and/or weekend work is included in the contract
 - 1. When night and/or weekend work is included in the contract package, the extent and timing shall be presented and discussed at the precon meeting.
 - 2. The following procedures shall be followed.
 - a. No Discoveries
 - In the event that no discoveries were encountered during night and/or weekend work, The PI shall record the information on the CSVR and submit to MMC via the RE via fax by 8AM on the next business day.

- b. Discoveries
All discoveries shall be processed and documented using the existing procedures detailed in Sections III - During Construction.
 - c. Potentially Significant Discoveries
If the PI determines that a potentially significant discovery has been made, the procedures detailed under Section III - During Construction shall be followed.
 - d. The PI shall immediately contact the RE and MMC, or by 8AM on the next business day to report and discuss the findings as indicated in Section III-B, unless other specific arrangements have been made.
- B. If night and/or weekend work becomes necessary during the course of construction
 - 1. The Construction Manager shall notify the RE, or BI, as appropriate, a minimum of 24 hours before the work is to begin.
 - 2. The RE, or BI, as appropriate, shall notify MMC immediately.
 - C. All other procedures described above shall apply, as appropriate.

V. Post Construction

- A. Preparation and Submittal of Draft Monitoring Report
 - 1. The PI shall submit two copies of the Draft Monitoring Report (even if negative), prepared in accordance with the Paleontological Guidelines which describes the results, analysis, and conclusions of all phases of the Paleontological Monitoring Program (with appropriate graphics) to MMC via the RE for review and approval within 90 days following the completion of monitoring.
 - a. For significant paleontological resources encountered during monitoring, the Paleontological Recovery Program or Pipeline Trenching Discovery Process shall be included in the Draft Monitoring Report.
 - b. Recording Sites with the San Diego Natural History Museum
The PI shall be responsible for recording (on the appropriate forms) any significant or potentially significant fossil resources encountered during the Paleontological Monitoring Program in accordance with the City's Paleontological Guidelines, and submittal of such forms to the San Diego Natural History Museum with the Final Monitoring Report.
 - 2. MMC shall return the Draft Monitoring Report to the PI via the RE for revision or, for preparation of the Final Report.
 - 3. The PI shall submit revised Draft Monitoring Report to MMC via the RE for approval.
 - 4. MMC shall provide written verification to the PI of the approved report.
 - 5. MMC shall notify the RE or BI, as appropriate, of receipt of all Draft Monitoring Report submittals and approvals.
- B. Handling of Fossil Remains
 - 1. The PI shall be responsible for ensuring that all fossil remains collected are cleaned and catalogued.
- C. Curation of artifacts: Deed of Gift and Acceptance Verification
 - 1. The PI shall be responsible for ensuring that all fossil remains associated with the monitoring for this project are permanently curated with an appropriate institution.
 - 2. The PI shall submit the Deed of Gift and catalogue record(s) to the RE or BI, as appropriate for donor signature with a copy submitted to MMC.
 - 3. The RE or BI, as appropriate shall obtain signature on the Deed of Gift and shall return to PI with copy submitted to MMC.

4. The PI shall include the Acceptance Verification from the curation institution in the Final Monitoring Report submitted to the RE or BI and MMC.
- D. Final Monitoring Report(s)
1. The PI shall submit two copies of the Final Monitoring Report to MMC (even if negative), within 90 days after notification from MMC of the approved report.
 2. The RE shall, in no case, issue the Notice of Completion until receiving a copy of the approved Final Monitoring Report from MMC which includes the Acceptance Verification from the curation institution.

D. HISTORICAL RESOURCES (BUILT ENVIRONMENT)

When a future project requires implementation of this mitigation measure, the following paragraph shall be included in the subsequent environmental document and applicable Historic District name, boundary and district guidelines, if applicable shall be inserted as noted below in [brackets]:

The project is located within the [[insert District name]] Historic District, bounded by [[enter District boundary]] All work within the District boundary must be consistent with the City's Historical Resources Regulations, the U.S. Secretary of the Interior's Standards and the [[enter district guidelines if applicable]] District Design Guidelines. The following mitigation measures are required within the District boundary and shall ensure consistency with these regulations, Standards and guidelines.

- A. Prior to beginning any work at the site, a Pre Construction meeting that includes Historic Resources and MMC staff shall be held at the project site to review these mitigation measures and requirements within the District boundary.
- B. A Historic Sidewalk Stamp Inventory prepared by a qualified historic consultant or archaeologist and approved by HRB staff is required prior to the Pre-Construction (Pre-Con) meeting. The Inventory shall include photo documentation of all existing stamps within the project area keyed to a project site plan.
- C. Existing sidewalk stamps shall be preserved in place. Where existing sidewalk stamps must be impacted to accommodate right-of-way improvements, the following actions are required:
 1. A mold of the sidewalk stamp will be made to allow reconstruction of the stamp if destroyed during relocation.
 2. The sidewalk stamp shall be saw-cut to preserve the stamp in its entirety; relocated as near as possible to the original location; and set in the same orientation.
 3. If the sidewalk stamp is destroyed during relocation, a new sidewalk stamp shall be made from the mold taken and relocated as near as possible to the original location and set in the same orientation.
- D. No new sidewalk stamps shall be added by any contactor working on the project.
- E. Existing historic sidewalk, parkway and street widths shall be maintained. Any work that requires alteration of these widths shall be approved by Historic Resources staff.
- F. Existing historic curb heights and appearance shall be maintained. Any work that requires alteration of the existing height or appearance shall be approved by Historic Resources staff.

- G. Sections of sidewalk which may be impacted by the project shall be replaced in-kind to match the historic color, texture and scoring pattern of the original sidewalks. If the original color, scoring pattern or texture is not present at the location of the impact, the historically appropriate color, texture and scoring pattern found throughout the district shall be used.
- H. Truncated domes used at corner curb ramps shall be dark gray in color.
- I. Existing historic lighting, such as acorn lighting shall remain. New lighting shall be consistent with existing lighting fixtures, or fixtures specified in any applicable District Design Guidelines.
- J. Existing mature street trees shall remain. New street trees shall be consistent with the prevalent mature species in the District and/or species specified in any applicable District Design Guidelines.
- K. Any walls located within the right-of-way or on private property are considered historic and may not be impacted without prior review and approval by Historic Resources staff.

VI. PUBLIC REVIEW DISTRIBUTION:

Draft copies or notice of this Mitigated Negative Declaration were distributed to:

United States Government

- Fish and Wildlife Service (23)
- MCAS Miramar (13)
- Naval Facilities Engineering Command Southwest (8)

State of California

- Department of Fish and Game (32A)
- State Clearing House (46)
- Resources Agency (43)
- Native American Heritage Commission (56)
- State Historic Preservation Officer (41)
- Regional Water Quality Control Board (44)
- Water Resources (45)
- Water Resources Control Board (55)
- Coastal Commission (48)
- Caltrans District 11 (31)

County of San Diego

- Department of Environmental Health (75)
- Planning and Land Use (68)
- Water Authority (73)

City of San Diego

- Office of the Mayor (91)
- Council President Young, District 4 (MS 10A)
- Councilmember Lightner, District 1 (MS 10A)
- Councilmember Faulconer, District 2 (MS 10A)
- Councilmember Gloria, District 3 (MS 10A)
- Councilmember DeMaio, District 5 (MS 10A)

Councilmember Zapf, District 6 (MS 10A)
Councilmember Emerald, District 7 (MS 10A)
Councilmember Alvarez, District 8 (MS 10A)
Historical Resource Board (87)
City Attorney (MS 56A)
 Shannon Thomas (MS 93C)
Engineering and Capital Projects
 Marc Cass (MS 908A)
 Allison Sherwood (MS 908A)
 Matthew DeBeliso (MS 908A)
 Akram Bassyouni (MS 908A)
 Michael Ninh (MS 908A)
 Roman Anissi (MS 908A)
 Daniel Tittle (MS 908A)
Development Services Department
 Myra Herrmann (MS 501)
 Kristen Forburger (MS 401)
 Jeanne Krosch (MS 401)
 Kelley Stanco (MS 501)
Library Dept.-Gov. Documents MS 17 (81)
 Balboa Branch Library (81B)
 Beckwourth Branch Library (81C)
 Benjamin Branch Library (81D)
 Carmel Mountain Ranch Branch (81E)
 Carmel Valley Branch Library (81F)
 City Heights/Weingart Branch Library (81G)
 Clairemont Branch Library (81H)
 College-Rolando Branch Library (81I)
 Kensington-Normal Heights Branch Library (81K)
 La Jolla/Riford branch Library (81L)
 Linda Vista Branch Library (81M)
 Logan Heights Branch Library (81N)
 Malcolm X Library & Performing Arts Center (81O)
 Mira Mesa Branch Library (81P)
 Mission Hills Branch Library (81Q)
 Mission Valley Branch Library (81R)
 North Clairemont Branch Library (81S)
 North Park Branch Library (81T)
 Oak Park Branch Library (81U)
 Ocean Beach Branch Library (81V)
 Otay Mesa-Nestor Branch Library (81W)
 Pacific Beach/Taylor Branch Library (81X)
 Paradise Hills Branch Library (81Y)
 Point Loma/Hervey Branch Library (81Z)
 Rancho Bernardo Branch Library (81AA)
 Rancho Peñasquitos Branch Library (81BB)
 San Carlos Branch Library (81DD)
 San Ysidro Branch Library (81EE)
 Scripps Miramar Ranch Branch Library (81FF)

Serra Mesa Branch Library (81GG)
 Skyline Hills Branch Library (81HH)
 Tierrasanta Branch Library (81II)
 University Community Branch Library (81JJ)
 University Heights Branch Library (81KK)
 Malcolm A. Love Library (457)

Other Interested Individuals or Groups

Community Planning Groups

Community Planners Committee (194)
 Balboa Park Committee (226 + 226A)
 Black Mountain Ranch –Subarea I (226C)
 Otay Mesa - Nestor Planning Committee (228)
 Otay Mesa Planning Committee (235)
 Clairemont Mesa Planning Committee (248)
 Greater Golden Hill Planning Committee (259)
 Serra Mesa Planning Group (263A)
 Kearny Mesa Community Planning Group (265)
 Linda Vista Community Planning Committee (267)
 La Jolla Community Planning Association (275)
 City Heights Area Planning Committee (287)
 Kensington-Talmadge Planning Committee (290)
 Normal Heights Community Planning Committee (291)
 Eastern Area Planning Committee (302)
 North Bay Community Planning Group (307)
 Mira Mesa Community Planning Group (310)
 Mission Beach Precise Planning Board (325)
 Mission Valley Unified Planning Organization (331)
 Navajo Community Planners Inc. (336)
 Carmel Valley Community Planning Board (350)
 Del Mar Mesa Community Planning Board (361)
 Greater North Park Planning Committee (363)
 Ocean Beach Planning Board (367)
 Old Town Community Planning Committee (368)
 Pacific Beach Community Planning Committee (375)
 Pacific Highlands Ranch – Subarea III (377A)
 Rancho Peñasquitos Planning Board (380)
 Peninsula Community Planning Board (390)
 Rancho Bernardo Community Planning Board (400)
 Sabre Springs Community Planning Group (406B)
 Sabre Springs Community Planning Group (407)
 San Pasqual - Lake Hodges Planning Group (426)
 San Ysidro Planning and Development Group (433)
 Scripps Ranch Community Planning Group (437)
 Miramar Ranch North Planning Committee (439)
 Skyline - Paradise Hills Planning Committee (443)
 Torrey Hills Community Planning Board (444A)
 Southeastern San Diego Planning Committee (449)
 Encanto Neighborhoods Community Planning Group (449A)

College Area Community Council (456)
Tierrasanta Community Council (462)
Torrey Highlands – Subarea IV (467)
Torrey Pines Community Planning Group (469)
University City Community Planning Group (480)
Uptown Planners (498)

Town/Community Councils - PUBLIC NOTICE ONLY

Town Council Presidents Association (197)
Harborview Community Council (246)
Carmel Mountain Ranch Community Council (344)
Clairemont Town Council (257)
Serra Mesa Community Council (264)
Rolando Community Council (288)
Oak Park Community Council (298)
Webster Community Council (301)
Darnell Community Council (306)
La Jolla Town Council (273)
Mission Beach Town Council (326)
Mission Valley Community Council (328 C)
San Carlos Area Council (338)
Ocean Beach Town Council, Inc. (367 A)
Pacific Beach Town Council (374)
Rancho Penasquitos Community Council (378)
Rancho Bernardo Community Council, Inc. (398)
Rancho Penasquitos Town Council (383)
United Border Community Town Council (434)
San Dieguito Planning Group (412)
Murphy Canyon Community Council (463)

Other Interested Individuals or Groups

San Diego Unified Port District (109)
San Diego County Regional Airport Authority (110)
San Diego transit Corporation (112)
San Diego Gas & Electric (114)
Metropolitan Transit Systems (115)
San Diego Unified School District (125/132)
San Ysidro Unified School District (127)
San Diego Community College District (133)
The Beach and Bay Beacon News (137)
Sierra Club (165)
San Diego Canyonlands (165A)
San Diego Natural History Museum (166)
San Diego Audubon Society (167)
Jim Peugh (167A)
California Native Plant Society (170)
San Diego Coastkeeper (173)
Endangered Habitat League (182 and 182A)
South Coastal Information Center @ San Diego State University (210)

San Diego Historical Society (211)
Carmen Lucas (206)
Clint Linton (215b)
San Diego Archaeological Center (212)
Save Our Heritage Organization (214)
Ron Christman (215)
Louie Guassac (215A)
San Diego County Archaeological Society (218)
Kumeyaay Cultural Heritage Preservation (223)
Kumeyaay Cultural Repatriation Committee (225)
Native American Distribution (NOTICE ONLY 225A-T)
San Diego Historical Society (211)
Theresa Acerro (230)
Unified Port of San Diego (240)
Centre City Development Corporation (242)
Centre City Advisory Committee (243)
Balboa Avenue CAC (246)
Theresa Quiros (294)
Fairmount Park Neighborhood Association (303)
John Stump (304)
San Diego Baykeeper (319)
Debbie Knight (320)
Mission Hills Heritage (497)

VII. RESULTS OF PUBLIC REVIEW:

- () No comments were received during the public input period.
- () Comments were received but did not address the draft Mitigated Negative Declaration finding or the accuracy/completeness of the Initial Study. No response is necessary. The letters are attached.
- (x) Comments addressing the findings of the draft Mitigated Negative Declaration and/or accuracy or completeness of the Initial Study were received during the public input period. The letters and responses follow.

Copies of the draft Mitigated Negative Declaration, the Mitigation, Monitoring and Reporting Program and any Initial Study material are available in the office of the Entitlements Division for review, or for purchase at the cost of reproduction.


Myra Herrmann, Senior Planner
Development Services Department

September 14, 2011
Date of Draft Report

October 24, 2011
Date of Final Report

Analysts: J. Szymanski/M. Herrmann

Attachments:

Figure 1 - Harbor Drive Pipeline Location Map

Figure 2 - Water Group 949 Site 1 Location Map

Figure 3- Water Group 949 Site 2 Location Map

Figure 4- Water Group 949 Site 3 Location Map

Figure 5- Sewer Group 787 Location Map

Figure 6- Water Group 914 Location Map

Figure 7- Sewer and Water Group 732 Location Map

Figure 8- Water Group 949-Site 2 with the MHPA

Initial Study Checklist

WATER AND SEWER GROUP JOB 966
ADDENDUM TO MITIGATED NEGATIVE DECLARATION NO. 255100
(Project No. 480244)
AND
MITIGATION MONITORING AND REPORTING PROGRAM (MMRP)

ADOPTED ON March 14, 2017

WHEREAS, on March 28, 2016, The City of San Diego Public Works Department submitted an application to the Development Services Department for a Site Development Permit for the Water and Sewer Group Job 966 project (Project), for approval of minor technical changes or additions to the Citywide Pipeline Projects scope that was analyzed by adopted Mitigated Negative Declaration No. 255100; and

WHEREAS, the matter was considered without a public hearing by the Deputy Director of the Development Services Department as designated by the City Manager of the City of San Diego on March 14, 2017; and

WHEREAS, on March 14, 2017, the Deputy Director of the Development Services considered the issues discussed in Addendum to Mitigated Negative Declaration No. 255100 (Declaration), a copy of which is on file in the Development Services Department, in accordance with the California Environmental Quality Act of 1970 (CEQA) (Public Resources Code Section 21000 et seq.), as amended, and the State CEQA Guidelines thereto (California Code of Regulations, Title 14, Chapter 3, Section 15000 et seq.); and

WHEREAS, State CEQA Guidelines section 15164(a) allows a lead agency to prepare an Addendum to a final Mitigated Negative Declaration if such Addendum meets the requirements of CEQA; NOW, THEREFORE,

BE IT RESOLVED, by the Deputy Director of the Development Services Department of the City of San Diego as follows:

1. That the information contained in the final Mitigated Negative Declaration No. 255100 along with the Addendum thereto, including any comments received during the public review process, has been reviewed and considered by this Deputy Director of the Development Services Department prior to making a decision on the Project.
2. That there are no substantial changes proposed to the Project and no substantial changes with respect to the circumstances under which the Project is to be undertaken that would require major revisions in the Mitigated Negative Declaration for the Project.
3. That no new information of substantial importance has become available showing that the Project would have any significant effects not discussed previously in Mitigated Negative Declaration or that any significant effects previously examined will be substantially more severe than shown in the Mitigated Negative Declaration.


4. That no new information of substantial importance has become available showing that mitigation measures or alternatives previously found not to be feasible are in fact feasible which would substantially reduce any significant effects, but that the Project proponents decline to adopt, or that there are any considerably different mitigation measures or alternatives not previously considered which would substantially reduce any significant effects, but that the Project proponents decline to adopt.
5. That pursuant to State CEQA Guidelines Section 15164, only minor technical changes or additions are necessary, and therefore, the Deputy Director of the Development Services Department adopts Addendum to Mitigated Negative Declaration No. 255100 with respect to the Project, a copy of which is on file in the office of the Development Services Department.
6. That pursuant to CEQA Section 21081.6, the Deputy Director of the Development Services Department adopts the Mitigation Monitoring and Reporting Program, or alterations to implement the changes to the project as required by this Deputy Director of the Development Services Department in order to mitigate or avoid significant effects on the environment, which is attached hereto as Exhibit A.
7. That DEVELOPMENT SERVICES STAFF is directed to file a Notice of Determination with the Clerk of the Board of Supervisors for the County of San Diego regarding the Project.

APPROVED: Kerry Santoro, Deputy Director, Development Services Department

By:



Date:



ATTACHMENT: EXHIBIT A - MITIGATION MONITORING AND REPORTING PROGRAM

EXHIBIT A

MITIGATION MONITORING AND REPORTING PROGRAM WATER AND SEWER GROUP JOB 966 PROJECT NO. 480244

This Mitigation Monitoring and Reporting Program is designed to ensure compliance with Public Resources Code Section 21081.6 during implementation of mitigation measures. This program identifies at a minimum: the department responsible for the monitoring, what is to be monitored, how the monitoring shall be accomplished, the monitoring and reporting schedule, and completion requirements. A record of the Mitigation Monitoring and Reporting Program will be maintained at the offices of the Entitlements Division, 1222 First Avenue, Fifth Floor, San Diego, CA, 92101.

GENERAL REQUIREMENTS

1. Prior to issuance of a Notice to Proceed (NTP), the Assistant Deputy Director (ADD) Environmental Designee of the Entitlements Division shall verify that Mitigation Measures for ARCHEOLOGICAL RESOURCES and LAND USE (MHPA ADJACENCY) have been included in entirety on the submitted construction documents and contract specifications, and included under the heading, "Environmental Mitigation Requirements." In addition, the requirements for a Preconstruction Meeting shall be noted on all construction documents.
2. Prior to the commencement of work, a Preconstruction Meeting (Pre-con) shall be conducted and include the City of San Diego's Mitigation Monitoring Coordination (MMC) Section, Resident Engineer, Building Inspector, Project Consultant (Qualified Archeologist, Biologist) Applicant and other parties of interest.
3. Evidence of compliance with other permitting authorities is required, if applicable. Evidence shall include either copies of permits issued, letters of resolution issued by the Responsible Agency documenting compliance, or other evidence documenting compliance and deemed acceptable by the ADD Environmental Designee.

HISTORICAL RESOURCES (ARCHAEOLOGY)

- I. Prior to Permit Issuance or Bid Opening/Bid Award
 - A. Entitlements Plan Check
 1. Prior to permit issuance or Bid Opening/Bid Award, whichever is applicable, the Assistant Deputy Director (ADD) Environmental designee shall verify that the requirements for Archaeological Monitoring and Native American monitoring have been noted on the applicable construction documents through the plan check process.
 - B. Letters of Qualification have been submitted to ADD
 1. Prior to Bid Award, the applicant shall submit a letter of verification to Mitigation Monitoring Coordination (MMC) identifying the Principal Investigator (PI) for the project and the names of all persons involved in the archaeological monitoring

program, as defined in the City of San Diego Historical Resources Guidelines (HRG). If applicable, individuals involved in the archaeological monitoring program must have completed the 40-hour HAZWOPER training with certification documentation.

2. MMC will provide a letter to the applicant confirming the qualifications of the PI and all persons involved in the archaeological monitoring of the project meet the qualifications established in the HRG.
3. Prior to the start of work, the applicant must obtain written approval from MMC for any personnel changes associated with the monitoring program.

II. Prior to Start of Construction

A. Verification of Records Search

1. The PI shall provide verification to MMC that a site specific records search (1/4 mile radius) has been completed. Verification includes, but is not limited to a copy of a confirmation letter from South Coastal Information Center, or, if the search was in-house, a letter of verification from the PI stating that the search was completed.
2. The letter shall introduce any pertinent information concerning expectations and probabilities of discovery during trenching and/or grading activities.
3. The PI may submit a detailed letter to MMC requesting a reduction to the ¼ mile radius.

B. PI Shall Attend Precon Meetings

1. Prior to beginning any work that requires monitoring; the Applicant shall arrange a Precon Meeting that shall include the PI, Native American consultant/monitor (where Native American resources may be impacted), Construction Manager (CM) and/or Grading Contractor, Resident Engineer (RE), Building Inspector (BI), if appropriate, and MMC. The qualified Archaeologist and Native American Monitor shall attend any grading/excavation related Precon Meetings to make comments and/or suggestions concerning the Archaeological Monitoring program with the Construction Manager and/or Grading Contractor.
 - a. If the PI is unable to attend the Precon Meeting, the Applicant shall schedule a focused Precon Meeting with MMC, the PI, RE, CM or BI, if appropriate, prior to the start of any work that requires monitoring.
2. Acknowledgement of Responsibility for Curation (CIP or Other Public Projects)
The applicant shall submit a letter to MMC acknowledging their responsibility for the cost of curation associated with all phases of the archaeological monitoring program.
3. Identify Areas to be Monitored

- a. Prior to the start of any work that requires monitoring, the PI shall submit an Archaeological Monitoring Exhibit (AME) (with verification that the AME has been reviewed and approved by the Native American consultant/monitor when Native American resources may be impacted) based on the appropriate construction documents (reduced to 11x17) to MMC identifying the areas to be monitored including the delineation of grading/excavation limits.
 - b. The AME shall be based on the results of a site specific records search as well as information regarding the age of existing pipelines, laterals and associated appurtenances and/or any known soil conditions (native or formation).
 - c. MMC shall notify the PI that the AME has been approved.
4. When Monitoring Will Occur
- a. Prior to the start of any work, the PI shall also submit a construction schedule to MMC through the RE indicating when and where monitoring will occur.
 - b. The PI may submit a detailed letter to MMC prior to the start of work or during construction requesting a modification to the monitoring program. This request shall be based on relevant information such as review of final construction documents which indicate conditions such as age of existing pipe to be replaced, depth of excavation and/or site graded to bedrock, etc., which may reduce or increase the potential for resources to be present.
5. Approval of AME and Construction Schedule
- After approval of the AME by MMC, the PI shall submit to MMC written authorization of the AME and Construction Schedule from the CM.

III. During Construction

A. Monitor Shall be Present During Grading/Excavation/Trenching

- 1. The Archaeological Monitor shall be present full-time during all soil disturbing and grading/excavation/trenching activities which could result in impacts to archaeological resources as identified on the AME. The Construction Manager is responsible for notifying the RE, PI, and MMC of changes to any construction activities such as in the case of a potential safety concern within the area being monitored. In certain circumstances OSHA safety requirements may necessitate modification of the AME.
- 2. The Native American consultant/monitor shall determine the extent of their presence during soil disturbing and grading/excavation/trenching activities based on the AME and provide that information to the PI and MMC. If prehistoric resources are encountered during the Native American consultant/monitor's absence, work shall stop and the Discovery Notification Process detailed in Section III.B-C and IV.A-D shall commence.

3. The PI may submit a detailed letter to MMC during construction requesting a modification to the monitoring program when a field condition such as modern disturbance post-dating the previous grading/trenching activities, presence of fossil formations, or when native soils are encountered that may reduce or increase the potential for resources to be present.
4. The archaeological and Native American consultant/monitor shall document field activity via the Consultant Site Visit Record (CSVr). The CSVr's shall be faxed by the CM to the RE the first day of monitoring, the last day of monitoring, monthly (Notification of Monitoring Completion), and in the case of ANY discoveries. The RE shall forward copies to MMC.

B. Discovery Notification Process

1. In the event of a discovery, the Archaeological Monitor shall direct the contractor to temporarily divert all soil disturbing activities, including but not limited to digging, trenching, excavating or grading activities in the area of discovery and in the area reasonably suspected to overlay adjacent resources and immediately notify the RE or BI, as appropriate.
2. The Monitor shall immediately notify the PI (unless Monitor is the PI) of the discovery.
3. The PI shall immediately notify MMC by phone of the discovery, and shall also submit written documentation to MMC within 24 hours by fax or email with photos of the resource in context, if possible.
4. No soil shall be exported off-site until a determination can be made regarding the significance of the resource specifically if Native American resources are encountered.

C. Determination of Significance

1. The PI and Native American consultant/monitor, where Native American resources are discovered shall evaluate the significance of the resource. If Human Remains are involved, follow protocol in Section IV below.
 - a. The PI shall immediately notify MMC by phone to discuss significance determination and shall also submit a letter to MMC indicating whether additional mitigation is required.
 - b. If the resource is significant, the PI shall submit an Archaeological Data Recovery Program (ADRP) and obtain written approval of the program from MMC, CM and RE. ADRP and any mitigation must be approved by MMC, RE and/or CM before ground disturbing activities in the area of discovery will be allowed to resume. Note: If a unique archaeological site is also an historical resource as defined in CEQA Section 15064.5, then the limits on the amount(s) that a project applicant may be required to pay to cover mitigation costs as indicated in CEQA Section 21083.2 shall not apply.

- (1). Note: For pipeline trenching and other linear projects in the public Right-of-Way, the PI shall implement the Discovery Process for Pipeline Trenching projects identified below under "D."
- c. If the resource is not significant, the PI shall submit a letter to MMC indicating that artifacts will be collected, curated, and documented in the Final Monitoring Report. The letter shall also indicate that that no further work is required.
 - (1). Note: For Pipeline Trenching and other linear projects in the public Right-of-Way, if the deposit is limited in size, both in length and depth; the information value is limited and is not associated with any other resource; and there are no unique features/artifacts associated with the deposit, the discovery should be considered not significant.
 - (2). Note, for Pipeline Trenching and other linear projects in the public Right-of-Way, if significance cannot be determined, the Final Monitoring Report and Site Record (DPR Form 523A/B) shall identify the discovery as Potentially Significant.
- D. Discovery Process for Significant Resources - Pipeline Trenching and other Linear Projects in the Public Right-of-Way

The following procedure constitutes adequate mitigation of a significant discovery encountered during pipeline trenching activities or for other linear project types within the Public Right-of-Way including but not limited to excavation for jacking pits, receiving pits, laterals, and manholes to reduce impacts to below a level of significance:

- 1. Procedures for documentation, curation and reporting
 - a. One hundred percent of the artifacts within the trench alignment and width shall be documented in-situ, to include photographic records, plan view of the trench and profiles of side walls, recovered, photographed after cleaning and analyzed and curated. The remainder of the deposit within the limits of excavation (trench walls) shall be left intact.
 - b. The PI shall prepare a Draft Monitoring Report and submit to MMC via the RE as indicated in Section VI-A.
 - c. The PI shall be responsible for recording (on the appropriate State of California Department of Park and Recreation forms-DPR 523 A/B) the resource(s) encountered during the Archaeological Monitoring Program in accordance with the City's Historical Resources Guidelines. The DPR forms shall be submitted to the South Coastal Information Center for either a Primary Record or SDI Number and included in the Final Monitoring Report.

- d. The Final Monitoring Report shall include a recommendation for monitoring of any future work in the vicinity of the resource.

IV. Discovery of Human Remains

If human remains are discovered, work shall halt in that area and no soil shall be exported off-site until a determination can be made regarding the provenance of the human remains; and the following procedures as set forth in CEQA Section 15064.5(e), the California Public Resources Code (Sec. 5097.98) and State Health and Safety Code (Sec. 7050.5) shall be undertaken:

A. Notification

1. Archaeological Monitor shall notify the RE or BI as appropriate, MMC, and the PI, if the Monitor is not qualified as a PI. MMC will notify the appropriate Senior Planner in the Environmental Analysis Section (EAS) of the Development Services Department to assist with the discovery notification process.
2. The PI shall notify the Medical Examiner after consultation with the RE, either in person or via telephone.

B. Isolate discovery site

1. Work shall be directed away from the location of the discovery and any nearby area reasonably suspected to overlay adjacent human remains until a determination can be made by the Medical Examiner in consultation with the PI concerning the provenience of the remains.
2. The Medical Examiner, in consultation with the PI, will determine the need for a field examination to determine the provenience.
3. If a field examination is not warranted, the Medical Examiner will determine with input from the PI, if the remains are or are most likely to be of Native American origin.

C. If Human Remains ARE determined to be Native American

1. The Medical Examiner will notify the Native American Heritage Commission (NAHC) within 24 hours. By law, ONLY the Medical Examiner can make this call.
2. NAHC will immediately identify the person or persons determined to be the Most Likely Descendent (MLD) and provide contact information.
3. The MLD will contact the PI within 24 hours or sooner after the Medical Examiner has completed coordination, to begin the consultation process in accordance with CEQA Section 15064.5(e), the California Public Resources and Health & Safety Codes.

4. The MLD will have 48 hours to make recommendations to the property owner or representative, for the treatment or disposition with proper dignity, of the human remains and associated grave goods.
5. Disposition of Native American Human Remains will be determined between the MLD and the PI, and, if:
 - a. The NAHC is unable to identify the MLD, OR the MLD failed to make a recommendation within 48 hours after being notified by the Commission, OR;
 - b. The landowner or authorized representative rejects the recommendation of the MLD and mediation in accordance with PRC 5097.94 (k) by the NAHC fails to provide measures acceptable to the landowner, THEN
 - c. To protect these sites, the landowner shall do one or more of the following:
 - (1) Record the site with the NAHC;
 - (2) Record an open space or conservation easement; or
 - (3) Record a document with the County.
 - d. Upon the discovery of multiple Native American human remains during a ground disturbing land development activity, the landowner may agree that additional conferral with descendants is necessary to consider culturally appropriate treatment of multiple Native American human remains. Culturally appropriate treatment of such a discovery may be ascertained from review of the site utilizing cultural and archaeological standards. Where the parties are unable to agree on the appropriate treatment measures the human remains and items associated and buried with Native American human remains shall be reinterred with appropriate dignity, pursuant to Section 5.c., above.

D. If Human Remains are NOT Native American

1. The PI shall contact the Medical Examiner and notify them of the historic era context of the burial.
2. The Medical Examiner will determine the appropriate course of action with the PI and City staff (PRC 5097.98).
3. If the remains are of historic origin, they shall be appropriately removed and conveyed to the San Diego Museum of Man for analysis. The decision for internment of the human remains shall be made in consultation with MMC, EAS, the applicant/landowner, any known descendant group, and the San Diego Museum of Man.

V. Night and/or Weekend Work

- A. If night and/or weekend work is included in the contract
 - 1. When night and/or weekend work is included in the contract package, the extent and timing shall be presented and discussed at the precon meeting.
 - 2. The following procedures shall be followed.
 - a. No Discoveries
In the event that no discoveries were encountered during night and/or weekend work, the PI shall record the information on the CSVr and submit to MMC via fax by 8AM of the next business day.
 - b. Discoveries

All discoveries shall be processed and documented using the existing procedures detailed in Sections III - During Construction, and IV - Discovery of Human Remains. Discovery of human remains shall always be treated as a significant discovery.
 - c. Potentially Significant Discoveries

If the PI determines that a potentially significant discovery has been made, the procedures detailed under Section III - During Construction and IV-Discovery of Human Remains shall be followed.
 - d. The PI shall immediately contact the RE and MMC, or by 8AM of the next business day to report and discuss the findings as indicated in Section III-B, unless other specific arrangements have been made.
- B. If night and/or weekend work becomes necessary during the course of construction
 - 1. The Construction Manager shall notify the RE, or BI, as appropriate, a minimum of 24 hours before the work is to begin.
 - 2. The RE, or BI, as appropriate, shall notify MMC immediately.
- C. All other procedures described above shall apply, as appropriate.

VI. Post Construction

- A. Submittal of Draft Monitoring Report
 - 1. The PI shall submit two copies of the Draft Monitoring Report (even if negative), prepared in accordance with the Historical Resources Guidelines (Appendix C/D) which describes the results, analysis, and conclusions of all phases of the Archaeological Monitoring Program (with appropriate graphics) to MMC via the RE for

review and approval within 90 days following the completion of monitoring. It should be noted that if the PI is unable to submit the Draft Monitoring Report within the allotted 90-day timeframe as a result of delays with analysis, special study results or other complex issues, a schedule shall be submitted to MMC establishing agreed due dates and the provision for submittal of monthly status reports until this measure can be met.

a. For significant archaeological resources encountered during monitoring, the Archaeological Data Recovery Program or Pipeline Trenching Discovery Process shall be included in the Draft Monitoring Report.

b. Recording Sites with State of California Department of Parks and Recreation
The PI shall be responsible for recording (on the appropriate State of California Department of Park and Recreation forms-DPR 523 A/B) any significant or potentially significant resources encountered during the Archaeological Monitoring Program in accordance with the City's Historical Resources Guidelines, and submittal of such forms to the South Coastal Information Center with the Final Monitoring Report.

2. MMC shall return the Draft Monitoring Report to the PI via the RE for revision or, for preparation of the Final Report.
3. The PI shall submit revised Draft Monitoring Report to MMC via the RE for approval.
4. MMC shall provide written verification to the PI of the approved report.
5. MMC shall notify the RE or BI, as appropriate, of receipt of all Draft Monitoring Report submittals and approvals.

B. Handling of Artifacts

1. The PI shall be responsible for ensuring that all cultural remains collected are cleaned and catalogued.
2. The PI shall be responsible for ensuring that all artifacts are analyzed to identify function and chronology as they relate to the history of the area; that faunal material is identified as to species; and that specialty studies are completed, as appropriate.

C. Curation of artifacts: Accession Agreement and Acceptance Verification

1. The PI shall be responsible for ensuring that all artifacts associated with the survey, testing and/or data recovery for this project are permanently curated with an appropriate institution. This shall be completed in consultation with MMC and the Native American representative, as applicable.
2. When applicable to the situation, the PI shall include written verification from the Native American consultant/monitor indicating that Native American resources were

treated in accordance with state law and/or applicable agreements. If the resources were reinterred, verification shall be provided to show what protective measures were taken to ensure no further disturbance occurs in accordance with Section IV – Discovery of Human Remains, Subsection C.

3. The PI shall submit the Accession Agreement and catalogue record(s) to the RE or BI, as appropriate for donor signature with a copy submitted to MMC.
 4. The RE or BI, as appropriate shall obtain signature on the Accession Agreement and shall return to PI with copy submitted to MMC.
 5. The PI shall include the Acceptance Verification from the curation institution in the Final Monitoring Report submitted to the RE or BI and MMC.
- D. Final Monitoring Report(s)
1. The PI shall submit one copy of the approved Final Monitoring Report to the RE or BI as appropriate, and one copy to MMC (even if negative), within 90 days after notification from MMC of the approved report.
 2. The RE shall, in no case, issue the Notice of Completion until receiving a copy of the approved Final Monitoring Report from MMC which includes the Acceptance Verification from the curation institution.

LAND USE (MHPA ADJACENCY)

Prior to issuance of any construction permit or notice to proceed, DSD/ LDR, and/or MSCP staff shall verify the Applicant has accurately represented the project's design in or on the Construction Documents (CD's/CD's consist of Construction Plan Sets for Private Projects and Contract Specifications for Public Projects) are in conformance with the associated discretionary permit conditions and Exhibit "A", and also the City's Multi-Species Conservation Program (MSCP) Multi-Habitat Planning Area (MHPA) Land Use Adjacency Guidelines. The applicant shall provide an implementing plan and include references on/in CD's of the following:

- A. Grading/Land Development/MHPA Boundaries - MHPA boundaries on-site and adjacent properties shall be delineated on the CDs. DSD Planning and/or MSCP staff shall ensure that all grading is included within the development footprint, specifically manufactured slopes, disturbance, and development within or adjacent to the MHPA. For projects within or adjacent to the MHPA, all manufactured slopes associated with site development shall be included within the development footprint.
- B. Drainage - All new and proposed parking lots and developed areas in and adjacent to the MHPA shall be designed so they do not drain directly into the MHPA. All developed and paved areas must prevent the release of toxins, chemicals, petroleum products, exotic plant materials prior to release by incorporating the use of filtration devices, planted swales and/or planted detention/desiltation basins, or other approved permanent methods that are designed to minimize negative impacts, such as excessive water and toxins into the ecosystems of the MHPA.

- C. Toxics/Project Staging Areas/Equipment Storage - Projects that use chemicals or generate by-products such as pesticides, herbicides, and animal waste, and other substances that are potentially toxic or impactful to native habitats/flora/fauna (including water) shall incorporate measures to reduce impacts caused by the application and/or drainage of such materials into the MHPA. No trash, oil, parking, or other construction/development-related material/activities shall be allowed outside any approved construction limits. Where applicable, this requirement shall be incorporated into leases on publicly-owned property when applications for renewal occur. Provide a note in/on the CD's that states: "All construction related activity that may have potential for leakage or intrusion shall be monitored by the Qualified Biologist/Owners Representative or Resident Engineer to ensure there is no impact to the MHPA."
- D. Lighting - Lighting within or adjacent to the MHPA shall be directed away/shielded from the MHPA and be subject to City Outdoor Lighting Regulations per LDC Section 142.0740.
- E. Barriers - New development within or adjacent to the MHPA shall be required to provide barriers (e.g., non-invasive vegetation; rocks/boulders; 6-foot high, vinyl-coated chain link or equivalent fences/walls; and/or signage) along the MHPA boundaries to direct public access to appropriate locations, reduce domestic animal predation, protect wildlife in the preserve, and provide adequate noise reduction where needed.
- F. Invasives- No invasive non-native plant species shall be introduced into areas within or adjacent to the MHPA.
- G. Brush Management - New development adjacent to the MHPA shall be set back from the MHPA to provide required Brush Management Zone 1 area on the building pad outside of the MHPA. Zone 2 may be located within the MHPA provided the Zone 2 management will be the responsibility of an HOA or other private entity except where narrow wildlife corridors require it to be located outside of the MHPA. Brush management zones will not be greater in size than currently required by the City's regulations, the amount of woody vegetation clearing shall not exceed 50 percent of the vegetation existing when the initial clearing is done and vegetation clearing shall be prohibited within native coastal sage scrub and chaparral habitats from March 1-August 15 except where the City ADD/MMC has documented the thinning would be consistent with the City's MSCP Subarea Plan. Existing and approved projects are subject to current requirements of Municipal Code Section 142.0412.
- H. Noise - Due to the site's location adjacent to or within the MHPA where the Qualified Biologist has identified potential nesting habitat for listed avian species, construction noise that exceeds the maximum levels allowed shall be avoided during the breeding seasons for the following: California Gnatcatcher (3/1-8/15); Least Bell's vireo (3/15-9/15); and Southwestern Willow Flycatcher (5/1-8/30) (select only the species that apply). If construction is proposed during the breeding season for the species, U.S. Fish and Wildlife Service protocol surveys shall be required in order to determine species presence/absence. If protocol surveys are not conducted in suitable habitat during the

breeding season for the aforementioned listed species, presence shall be assumed with implementation of noise attenuation and biological monitoring.

When applicable (i.e., habitat is occupied or if presence of the covered species is assumed), adequate noise reduction measures shall be incorporated as follows:

COASTAL CALIFORNIA GNATCATCHER (Federally Threatened)

1. Prior to the preconstruction meeting, the City Manager (or appointed designee) shall verify that the Multi-Habitat Planning Area (MHPA) boundaries and the following project requirements regarding the coastal California gnatcatcher are shown on the construction plans:

NO CLEARING, GRUBBING, GRADING, OR OTHER CONSTRUCTION ACTIVITIES SHALL OCCUR BETWEEN MARCH 1 AND AUGUST 15, THE BREEDING SEASON OF THE COASTAL CALIFORNIA GNATCATCHER, UNTIL THE FOLLOWING REQUIREMENTS HAVE BEEN MET TO THE SATISFACTION OF THE CITY MANAGER:

- A. A QUALIFIED BIOLOGIST (POSSESSING A VALID ENDANGERED SPECIES ACT SECTION 10(a)(1)(A) RECOVERY PERMIT) SHALL SURVEY THOSE HABITAT AREAS WITHIN THE MHPA THAT WOULD BE SUBJECT TO CONSTRUCTION NOISE LEVELS EXCEEDING 60 DECIBELS [dB(A)] HOURLY AVERAGE FOR THE PRESENCE OF THE COASTAL CALIFORNIA GNATCATCHER. SURVEYS FOR THE COASTAL CALIFORNIA GNATCATCHER SHALL BE CONDUCTED PURSUANT TO THE PROTOCOL SURVEY GUIDELINES ESTABLISHED BY THE U.S. FISH AND WILDLIFE SERVICE WITHIN THE BREEDING SEASON PRIOR TO THE COMMENCEMENT OF ANY CONSTRUCTION. IF GNATCATCHERS ARE PRESENT, THEN THE FOLLOWING CONDITIONS MUST BE MET:
 - I. BETWEEN MARCH 1 AND AUGUST 15, NO CLEARING, GRUBBING, OR GRADING OF OCCUPIED GNATCATCHER HABITAT SHALL BE PERMITTED. AREAS RESTRICTED FROM SUCH ACTIVITIES SHALL BE STAKED OR FENCED UNDER THE SUPERVISION OF A QUALIFIED BIOLOGIST; AND
 - II. BETWEEN MARCH 1 AND AUGUST 15, NO CONSTRUCTION ACTIVITIES SHALL OCCUR WITHIN ANY PORTION OF THE SITE WHERE CONSTRUCTION ACTIVITIES WOULD RESULT IN NOISE LEVELS EXCEEDING 60 dB (A) HOURLY AVERAGE AT THE EDGE OF OCCUPIED GNATCATCHER HABITAT. AN ANALYSIS SHOWING THAT NOISE GENERATED BY CONSTRUCTION ACTIVITIES WOULD NOT EXCEED 60 dB (A) HOURLY AVERAGE AT THE EDGE OF OCCUPIED HABITAT MUST BE COMPLETED BY A QUALIFIED ACOUSTICIAN (POSSESSING CURRENT NOISE ENGINEER LICENSE OR REGISTRATION WITH MONITORING NOISE LEVEL EXPERIENCE WITH LISTED ANIMAL SPECIES) AND APPROVED BY THE CITY MANAGER AT LEAST TWO WEEKS PRIOR TO THE COMMENCEMENT OF CONSTRUCTION ACTIVITIES DURING THE BREEDING SEASON, AREAS RESTRICTED FROM SUCH ACTIVITIES SHALL BE STAKED OR FENCED UNDER THE SUPERVISION OF A QUALIFIED BIOLOGIST; OR

- III. AT LEAST TWO WEEKS PRIOR TO THE COMMENCEMENT OF CONSTRUCTION ACTIVITIES, UNDER THE DIRECTION OF A QUALIFIED ACOUSTICIAN, NOISE ATTENUATION MEASURES (e.g., BERMS, WALLS) SHALL BE IMPLEMENTED TO ENSURE THAT NOISE LEVELS RESULTING FROM CONSTRUCTION ACTIVITIES WILL NOT EXCEED 60 dB(A) HOURLY AVERAGE AT THE EDGE OF HABITAT OCCUPIED BY THE COASTAL CALIFORNIA GNATCATCHER. CONCURRENT WITH THE COMMENCEMENT OF CONSTRUCTION ACTIVITIES AND THE CONSTRUCTION OF NECESSARY NOISE ATTENUATION FACILITIES, NOISE MONITORING* SHALL BE CONDUCTED AT THE EDGE OF THE OCCUPIED HABITAT AREA TO ENSURE THAT NOISE LEVELS DO NOT EXCEED 60 dB (A) HOURLY AVERAGE. IF THE NOISE ATTENUATION TECHNIQUES IMPLEMENTED ARE DETERMINED TO BE INADEQUATE BY THE QUALIFIED ACOUSTICIAN OR BIOLOGIST, THEN THE ASSOCIATED CONSTRUCTION ACTIVITIES SHALL CEASE UNTIL SUCH TIME THAT ADEQUATE NOISE ATTENUATION IS ACHIEVED OR UNTIL THE END OF THE BREEDING SEASON (AUGUST 16).

The above Mitigation Monitoring and Reporting Program may require additional fees and/or deposits to be collected prior to the issuance of building permits, certificates or occupancy and/or final maps to ensure the successful completion of the monitoring program.

APPENDIX B

FIRE HYDRANT METER PROGRAM

CITY OF SAN DIEGO CALIFORNIA DEPARTMENT INSTRUCTIONS	NUMBER DI 55.27	DEPARTMENT Water Department
SUBJECT FIRE HYDRANT METER PROGRAM (FORMERLY: CONSTRUCTION METER PROGRAM)	PAGE 1 OF 10	EFFECTIVE DATE October 15, 2002
	SUPERSEDES DI 55.27	DATED April 21, 2000

1. **PURPOSE**

1.1 To establish a Departmental policy and procedure for issuance, proper usage and charges for fire hydrant meters.

2. **AUTHORITY**

2.1 All authorities and references shall be current versions and revisions.

2.2 San Diego Municipal Code (NC) Chapter VI, Article 7, Sections 67.14 and 67.15

2.3 Code of Federal Regulations, Safe Drinking Water Act of 1986

2.4 California Code of Regulations, Titles 17 and 22

2.5 California State Penal Code, Section 498B.0

2.6 State of California Water Code, Section 110, 500-6, and 520-23

2.7 Water Department Director

Reference

2.8 State of California Guidance Manual for Cross Connection Programs

2.9 American Water Works Association Manual M-14, Recommended Practice for Backflow Prevention

2.10 American Water Works Association Standards for Water Meters

2.11 U.S.C. Foundation for Cross Connection Control and Hydraulic Research Manual

3. **DEFINITIONS**

3.1 **Fire Hydrant Meter:** A portable water meter which is connected to a fire hydrant for the purpose of temporary use. (These meters are sometimes referred to as Construction Meters.)

CITY OF SAN DIEGO CALIFORNIA DEPARTMENT INSTRUCTIONS	NUMBER DI 55.27	DEPARTMENT Water Department
SUBJECT FIRE HYDRANT METER PROGRAM (FORMERLY: CONSTRUCTION METER PROGRAM)	PAGE 2 OF 10	EFFECTIVE DATE October 15, 2002
	SUPERSEDES DI 55.27	DATED April 21, 2000

- 3.2 **Temporary Water Use:** Water provided to the customer for no longer than twelve (12) months.
- 3.3 **Backflow Preventor:** A Reduced Pressure Principal Assembly connected to the outlet side of a Fire Hydrant Meter.

4. **POLICY**

- 4.1 The Water Department shall collect a deposit from every customer requiring a fire hydrant meter and appurtenances prior to providing the meter and appurtenances (see Section 7.1 regarding the Fees and Deposit Schedule). The deposit is refundable upon the termination of use and return of equipment and appurtenances in good working condition.
- 4.2 Fire hydrant meters will have a 2 ½" swivel connection between the meter and fire hydrant. The meter shall not be connected to the 4" port on the hydrant. All Fire Hydrant Meters issued shall have a Reduced Pressure Principle Assembly (RP) as part of the installation. Spanner wrenches are the only tool allowed to turn on water at the fire hydrant.
- 4.3 The use of private hydrant meters on City hydrants is prohibited, with exceptions as noted below. All private fire hydrant meters are to be phased out of the City of San Diego. All customers who wish to continue to use their own fire hydrant meters must adhere to the following conditions:
 - a. Meters shall meet all City specifications and American Water Works Association (AWWA) standards.
 - b. Customers currently using private fire hydrant meters in the City of San Diego water system will be allowed to continue using the meter under the following conditions:
 - 1. The customer must submit a current certificate of accuracy and calibration results for private meters and private backflows annually to the City of San Diego, Water Department, Meter Shop.

CITY OF SAN DIEGO CALIFORNIA DEPARTMENT INSTRUCTIONS	NUMBER DI 55.27	DEPARTMENT Water Department
SUBJECT FIRE HYDRANT METER PROGRAM (FORMERLY: CONSTRUCTION METER PROGRAM)	PAGE 3 OF 10	EFFECTIVE DATE October 15, 2002
	SUPERSEDES DI 55.27	DATED April 21, 2000

2. The meter must be properly identifiable with a clearly labeled serial number on the body of the fire hydrant meter. The serial number shall be plainly stamped on the register lid and the main casing. Serial numbers shall be visible from the top of the meter casing and the numbers shall be stamped on the top of the inlet casing flange.
3. All meters shall be locked to the fire hydrant by the Water Department, Meter Section (see Section 4.7).
4. All meters shall be read by the Water Department, Meter Section (see Section 4.7).
5. All meters shall be relocated by the Water Department, Meter Section (see Section 4.7).
6. These meters shall be tested on the anniversary of the original test date and proof of testing will be submitted to the Water Department, Meter Shop, on a yearly basis. If not tested, the meter will not be allowed for use in the City of San Diego.
7. All private fire hydrant meters shall have backflow devices attached when installed.
8. The customer must maintain and repair their own private meters and private backflows.
9. The customer must provide current test and calibration results to the Water Department, Meter Shop after any repairs.
10. When private meters are damaged beyond repair, these private meters will be replaced by City owned fire hydrant meters.

CITY OF SAN DIEGO CALIFORNIA DEPARTMENT INSTRUCTIONS	NUMBER DI 55.27	DEPARTMENT Water Department
SUBJECT FIRE HYDRANT METER PROGRAM (FORMERLY: CONSTRUCTION METER PROGRAM)	PAGE 4 OF 10	EFFECTIVE DATE October 15, 2002
	SUPERSEDES DI 55.27	DATED April 21, 2000

11. When a private meter malfunctions, the customer will be notified and the meter will be removed by the City and returned to the customer for repairs. Testing and calibration results shall be given to the City prior to any re-installation.
 12. The register shall be hermetically sealed straight reading and shall be readable from the inlet side. Registration shall be in hundred cubic feet.
 13. The outlet shall have a 2 ½ “National Standards Tested (NST) fire hydrant male coupling.
 14. Private fire hydrant meters shall not be transferable from one contracting company to another (i.e. if a company goes out of business or is bought out by another company).
- 4.4 All fire hydrant meters and appurtenances shall be installed, relocated and removed by the City of San Diego, Water Department. All City owned fire hydrant meters and appurtenances shall be maintained by the City of San Diego, Water Department, Meter Services.
- 4.5 If any fire hydrant meter is used in violation of this Department Instruction, the violation will be reported to the Code Compliance Section for investigation and appropriate action. Any customer using a fire hydrant meter in violation of the requirements set forth above is subject to fines or penalties pursuant to the Municipal Code, Section 67.15 and Section 67.37.
- 4.6 Conditions and Processes for Issuance of a Fire Hydrant Meter**
- Process for Issuance
- a. Fire hydrant meters shall only be used for the following purposes:
 1. Temporary irrigation purposes not to exceed one year.

CITY OF SAN DIEGO CALIFORNIA DEPARTMENT INSTRUCTIONS	NUMBER DI 55.27	DEPARTMENT Water Department
SUBJECT FIRE HYDRANT METER PROGRAM (FORMERLY: CONSTRUCTION METER PROGRAM)	PAGE 5 OF 10	EFFECTIVE DATE October 15, 2002
	SUPERSEDES DI 55.27	DATED April 21, 2000

2. Construction and maintenance related activities (see Tab 2).
 - b. No customer inside or outside the boundaries of the City of San Diego Water Department shall resell any portion of the water delivered through a fire hydrant by the City of San Diego Water Department.
 - c. The City of San Diego allows for the issuance of a temporary fire hydrant meter for a period not to exceed 12 months (365 days). An extension can only be granted in writing from the Water Department Director for up to 90 additional days. A written request for an extension by the consumer must be submitted at least 30 days prior to the 12 month period ending. No extension shall be granted to any customer with a delinquent account with the Water Department. No further extensions shall be granted.
 - d. Any customer requesting the issuance of a fire hydrant meter shall file an application with the Meter Section. The customer must complete a "Fire Hydrant Meter Application" (Tab 1) which includes the name of the company, the party responsible for payment, Social Security number and/or California ID, requested location of the meter (a detailed map signifying an exact location), local contact person, local phone number, a contractor's license (or a business license), description of specific water use, duration of use at the site and full name and address of the person responsible for payment.
 - e. At the time of the application the customer will pay their fees according to the schedule set forth in the Rate Book of Fees and Charges, located in the City Clerk's Office. All fees must be paid by check, money order or cashiers check, made payable to the City Treasurer. Cash will not be accepted.
 - f. No fire hydrant meters shall be furnished or relocated for any customer with a delinquent account with the Water Department.
 - g. After the fees have been paid and an account has been created, the

CITY OF SAN DIEGO CALIFORNIA DEPARTMENT INSTRUCTIONS	NUMBER DI 55.27	DEPARTMENT Water Department
SUBJECT FIRE HYDRANT METER PROGRAM (FORMERLY: CONSTRUCTION METER PROGRAM)	PAGE 6 OF 10	EFFECTIVE DATE October 15, 2002
	SUPERSEDES DI 55.27	DATED April 21, 2000

meter shall be installed within 48 hours (by the second business day). For an additional fee, at overtime rates, meters can be installed within 24 hours (within one business day).

4.7 Relocation of Existing Fire Hydrant Meters

- a. The customer shall call the Fire Hydrant Meter Hotline (herein referred to as “Hotline”), a minimum of 24 hours in advance, to request the relocation of a meter. A fee will be charged to the existing account, which must be current before a work order is generated for the meter’s relocation.
- b. The customer will supply in writing the address where the meter is to be relocated (map page, cross street, etc). The customer must update the original Fire Hydrant Meter Application with any changes as it applies to the new location.
- c. Fire hydrant meters shall be read on a monthly basis. While fire hydrant meters and backflow devices are in service, commodity, base fee and damage charges, if applicable, will be billed to the customer on a monthly basis. If the account becomes delinquent, the meter will be removed.

4.8 Disconnection of Fire Hydrant Meter

- a. After ten (10) months a “Notice of Discontinuation of Service” (Tab 3) will be issued to the site and the address of record to notify the customer of the date of discontinuance of service. An extension can only be granted in writing from the Water Department Director for up to 90 additional days (as stated in Section 4.6C) and a copy of the extension shall be forwarded to the Meter Shop Supervisor. If an extension has not been approved, the meter will be removed after twelve (12) months of use.
- b. Upon completion of the project the customer will notify the Meter Services office via the Hotline to request the removal of the fire hydrant meter and appurtenances. A work order will be generated

CITY OF SAN DIEGO CALIFORNIA DEPARTMENT INSTRUCTIONS	NUMBER DI 55.27	DEPARTMENT Water Department
SUBJECT FIRE HYDRANT METER PROGRAM (FORMERLY: CONSTRUCTION METER PROGRAM)	PAGE 7 OF 10	EFFECTIVE DATE October 15, 2002
	SUPERSEDES DI 55.27	DATED April 21, 2000

for removal of the meter.

- c. Meter Section staff will remove the meter and backflow prevention assembly and return it to the Meter Shop. Once returned to the Meter Shop the meter and backflow will be tested for accuracy and functionality.
- d. Meter Section Staff will contact and notify Customer Services of the final read and any charges resulting from damages to the meter and backflow or its appurtenance. These charges will be added on the customer's final bill and will be sent to the address of record. Any customer who has an outstanding balance will not receive additional meters.
- e. Outstanding balances due may be deducted from deposits and any balances refunded to the customer. Any outstanding balances will be turned over to the City Treasurer for collection. Outstanding balances may also be transferred to any other existing accounts.

5. **EXCEPTIONS**

- 5.1 Any request for exceptions to this policy shall be presented, in writing, to the Customer Support Deputy Director, or his/her designee for consideration.

6. **MOBILE METER**

- 6.1 Mobile meters will be allowed on a case by case basis. All mobile meters will be protected by an approved backflow assembly and the minimum requirement will be a Reduced Pressure Principal Assembly. The two types of Mobile Meters are vehicle mounted and floating meters. Each style of meters has separate guidelines that shall be followed for the customer to retain service and are described below:

- a) **Vehicle Mounted Meters:** Customer applies for and receives a City owned Fire Hydrant Meter from the Meter Shop. The customer mounts the meter on the vehicle and brings it to the Meter Shop for

CITY OF SAN DIEGO CALIFORNIA DEPARTMENT INSTRUCTIONS	NUMBER DI 55.27	DEPARTMENT Water Department
SUBJECT FIRE HYDRANT METER PROGRAM (FORMERLY: CONSTRUCTION METER PROGRAM)	PAGE 8 OF 10	EFFECTIVE DATE October 15, 2002
	SUPERSEDES DI 55.27	DATED April 21, 2000

inspection. After installation is approved by the Meter Shop the vehicle and meter shall be brought to the Meter Shop on a monthly basis for meter reading and on a quarterly basis for testing of the backflow assembly. Meters mounted at the owner's expense shall have the one year contract expiration waived and shall have meter or backflow changed if either fails.

b) **Floating Meters:** Floating Meters are meters that are not mounted to a vehicle. **(Note: All floating meters shall have an approved backflow assembly attached.)** The customer shall submit an application and a letter explaining the need for a floating meter to the Meter Shop. The Fire Hydrant Meter Administrator, after a thorough review of the needs of the customer, (i.e. number of jobsites per day, City contract work, lack of mounting area on work vehicle, etc.), may issue a floating meter. At the time of issue, it will be necessary for the customer to complete and sign the "Floating Fire Hydrant Meter Agreement" which states the following:

- 1) The meter will be brought to the Meter Shop at 2797 Caminito Chollas, San Diego on the third week of each month for the monthly read by Meter Shop personnel.
- 2) Every other month the meter will be read and the backflow will be tested. This date will be determined by the start date of the agreement.

If any of the conditions stated above are not met the Meter Shop has the right to cancel the contract for floating meter use and close the account associated with the meter. The Meter Shop will also exercise the right to refuse the issuance of another floating meter to the company in question.

Any Fire Hydrant Meter using reclaimed water shall not be allowed use again with any potable water supply. The customer shall incur the cost of replacing the meter and backflow device in this instance.

CITY OF SAN DIEGO CALIFORNIA DEPARTMENT INSTRUCTIONS	NUMBER DI 55.27	DEPARTMENT Water Department
SUBJECT FIRE HYDRANT METER PROGRAM (FORMERLY: CONSTRUCTION METER PROGRAM)	PAGE 9 OF 10	EFFECTIVE DATE October 15, 2002
	SUPERSEDES DI 55.27	DATED April 21, 2000

7. **FEE AND DEPOSIT SCHEDULES**

7.1 **Fees and Deposit Schedules:** The fees and deposits, as listed in the Rate Book of Fees and Charges, on file with the Office of the City Clerk, are based on actual reimbursement of costs of services performed, equipment and materials. These deposits and fees will be amended, as needed, based on actual costs. Deposits, will be refunded at the end of the use of the fire hydrant meter, upon return of equipment in good working condition and all outstanding balances on account are paid. Deposits can also be used to cover outstanding balances.

All fees for equipment, installation, testing, relocation and other costs related to this program are subject to change without prior notification. The Mayor and Council will be notified of any future changes.

8. **UNAUTHORIZED USE OF WATER FROM A HYDRANT**

8.1 Use of water from any fire hydrant without a properly issued and installed fire hydrant meter is theft of City property. Customers who use water for unauthorized purposes or without a City of San Diego issued meter will be prosecuted.

8.2 If any unauthorized connection, disconnection or relocation of a fire hydrant meter, or other connection device is made by anyone other than authorized Water Department personnel, the person making the connection will be prosecuted for a violation of San Diego Municipal Code, Section 67.15. In the case of a second offense, the customer's fire hydrant meter shall be confiscated and/or the deposit will be forfeited.

8.3 Unauthorized water use shall be billed to the responsible party. Water use charges shall be based on meter readings, or estimates when meter readings are not available.

8.4 In case of unauthorized water use, the customer shall be billed for all applicable charges as if proper authorization for the water use had been obtained, including but not limited to bi-monthly service charges, installation charges and removal charges.

CITY OF SAN DIEGO CALIFORNIA DEPARTMENT INSTRUCTIONS	NUMBER DI 55.27	DEPARTMENT Water Department
SUBJECT FIRE HYDRANT METER PROGRAM (FORMERLY: CONSTRUCTION METER PROGRAM)	PAGE 10 OF 10	EFFECTIVE DATE October 15, 2002
	SUPERSEDES DI 55.27	DATED April 21, 2000

- 8.5 If damage occurs to Water Department property (i.e. fire hydrant meter, backflow, various appurtenances), the cost of repairs or replacements will be charged to the customer of record (applicant).

**Larry Gardner
Water Department Director**

- Tabs: 1. Fire Hydrant Meter Application
2. Construction & Maintenance Related Activities With No Return To Sewer
3. Notice of Discontinuation of Service

APPENDIX

Administering Division: Customer Support Division

Subject Index: Construction Meters
Fire Hydrant
Fire Hydrant Meter Program
Meters, Floating or Vehicle Mounted
Mobile Meter
Program, Fire Hydrant Meter

Distribution: DI Manual Holders



Application for Fire Hydrant Meter (EXHIBIT A)

(For Office Use Only)

NS REQ	FAC#
DATE	BY

METER SHOP (619) 527-7449

Meter Information

Application Date	Requested Install Date:
------------------	-------------------------

Fire Hydrant Location: (Attach Detailed Map//Thomas Bros. Map Location or Construction drawing.) <u>Zip:</u>	T.B.	G.B. (CITY USE)
Specific Use of Water:		
Any Return to Sewer or Storm Drain, if so, explain:		
Estimated Duration of Meter Use: <input type="text"/>	<input type="checkbox"/>	Check Box if Reclaimed Water

Company Information

Company Name:			
Mailing Address:			
City:	State:	Zip:	Phone: ()
*Business license#		*Contractor license#	
A Copy of the Contractor's license OR Business License is required at the time of meter issuance.			
Name and Title of Billing Agent: <small>(PERSON IN ACCOUNTS PAYABLE)</small>			Phone: ()
Site Contact Name and Title:			Phone: ()
Responsible Party Name:			Title:
Cal ID#			Phone: ()
Signature:		Date:	
<small>Guarantees Payment of all Charges Resulting from the use of this Meter. Insures that employees of this Organization understand the proper use of Fire Hydrant Meter</small>			

Fire Hydrant Meter Removal Request	Requested Removal Date:
Provide Current Meter Location if Different from Above:	
Signature:	Title: Date:
Phone: ()	Pager: ()

<input type="checkbox"/> City Meter	<input type="checkbox"/> Private Meter	
Contract Acct #:	Deposit Amount: \$ 936.00	Fees Amount: \$ 62.00
Meter Serial #	Meter Size: 05	Meter Make and Style: 6-7
Backflow #	Backflow Size:	Backflow Make and Style:
Name:	Signature:	Date:

WATER USES WITHOUT ANTICIPATED CHARGES FOR RETURN TO SEWER

Auto Detailing
Backfilling
Combination Cleaners (Vactors)
Compaction
Concrete Cutters
Construction Trailers
Cross Connection Testing
Dust Control
Flushing Water Mains
Hydro Blasting
Hydro Seeing
Irrigation (for establishing irrigation only; not continuing irrigation)
Mixing Concrete
Mobile Car Washing
Special Events
Street Sweeping
Water Tanks
Water Trucks
Window Washing

Note:

1. If there is any return to sewer or storm drain, then sewer and/or storm drain fees will be charges.

Date

Name of Responsible Party
Company Name and Address
Account Number: _____

Subject: Discontinuation of Fire Hydrant Meter Service

Dear Water Department Customer:

The authorization for use of Fire Hydrant Meter # _____, located at *(Meter Location Address)* ends in 60 days and will be removed on or after *(Date Authorization Expires)*. Extension requests for an additional 90 days must be submitted in writing for consideration 30 days prior to the discontinuation date. If you require an extension, please contact the Water Department, or mail your request for an extension to:

City of San Diego
Water Department
Attention: Meter Services
2797 Caminito Chollas
San Diego, CA 92105-5097

Should you have any questions regarding this matter, please call the Fire Hydrant Hotline at (619) _____ - _____.

Sincerely,

Water Department

APPENDIX C

MATERIALS TYPICALLY ACCEPTED BY CERTIFICATE OF COMPLIANCE

Materials Typically Accepted by Certificate of Compliance

1. Soil amendment
2. Fiber mulch
3. PVC or PE pipe up to 16 inch diameter
4. Stabilizing emulsion
5. Lime
6. Preformed elastomeric joint seal
7. Plain and fabric reinforced elastomeric bearing pads
8. Steel reinforced elastomeric bearing pads
9. Waterstops (Special Condition)
10. Epoxy coated bar reinforcement
11. Plain and reinforcing steel
12. Structural steel
13. Structural timber and lumber
14. Treated timber and lumber
15. Lumber and timber
16. Aluminum pipe and aluminum pipe arch
17. Corrugated steel pipe and corrugated steel pipe arch
18. Structural metal plate pipe arches and pipe arches
19. Perforated steel pipe
20. Aluminum underdrain pipe
21. Aluminum or steel entrance tapers, pipe downdrains, reducers, coupling bands and slip joints
22. Metal target plates
23. Paint (traffic striping)
24. Conductors
25. Painting of electrical equipment
26. Electrical components
27. Engineering fabric
28. Portland Cement
29. PCC admixtures
30. Minor concrete, asphalt
31. Asphalt (oil)
32. Liquid asphalt emulsion
33. Epoxy

APPENDIX D

SAMPLE CITY INVOICE

City of San Diego, CM&FS Div., 9753 Chesapeake Drive, SD CA 92123

Project Name:

Work Order No or Job Order No.

City Purchase Order No.

Resident Engineer (RE):

RE Phone#: Fax#:

Contractor's Name:

Contractor's Address:

Contractor's Phone #:

Contractor's fax #:

Contact Name:

Invoice No.

Invoice Date:

Billing Period: (To)

Item #	Item Description	Contract Authorization				Previous Totals To Date		This Estimate		Totals to Date	
		Unit	Price	Qty	Extension	%/QTY	Amount	% / QTY	Amount	% / QTY	Amount
1					\$ -		\$ -		\$ -	0.00%	\$ -
2					\$ -		\$ -		\$ -	0.00%	\$ -
3					\$ -		\$ -		\$ -	0.00%	\$ -
4					\$ -		\$ -		\$ -	0.00%	\$ -
5					\$ -		\$ -		\$ -	0.00%	\$ -
6					\$ -		\$ -		\$ -	0.00%	\$ -
7					\$ -		\$ -		\$ -	0.00%	\$ -
8					\$ -		\$ -		\$ -	0.00%	\$ -
5					\$ -		\$ -		\$ -	0.00%	\$ -
6					\$ -		\$ -		\$ -	0.00%	\$ -
7					\$ -		\$ -		\$ -	0.00%	\$ -
8					\$ -		\$ -		\$ -	0.00%	\$ -
9					\$ -		\$ -		\$ -	0.00%	\$ -
10					\$ -		\$ -		\$ -	0.00%	\$ -
11					\$ -		\$ -		\$ -	0.00%	\$ -
12					\$ -		\$ -		\$ -	0.00%	\$ -
13					\$ -		\$ -		\$ -	0.00%	\$ -
14					\$ -		\$ -		\$ -	0.00%	\$ -
15					\$ -		\$ -		\$ -	0.00%	\$ -
16					\$ -		\$ -		\$ -	0.00%	\$ -
17	Field Orders				\$ -		\$ -		\$ -	0.00%	\$ -
	CHANGE ORDER No.				\$ -		\$ -		\$ -	0.00%	\$ -
					\$ -		\$ -		\$ -	0.00%	\$ -
Total Authorized Amount (including approved Change Order)					\$ -		\$ -		\$ -	Total Billed	\$ -

SUMMARY

A. Original Contract Amount	\$ -
B. Approved Change Order #00 Thru #00	\$ -
C. Total Authorized Amount (A+B)	\$ -
D. Total Billed to Date	\$ -
E. Less Total Retention (5% of D)	\$ -
F. Less Total Previous Payments	\$ -
G. Payment Due Less Retention	\$0.00
H. Remaining Authorized Amount	\$0.00

<p>I certify that the materials have been received by me in the quality and quantity specified</p> <p>_____ Resident Engineer</p> <p>_____ Construction Engineer</p>

Retention and/or Escrow Payment Schedule

Total Retention Required as of this billing (Item E)	\$0.00
Previous Retention Withheld in PO or in Escrow	\$0.00
Add'l Amt to Withhold in PO/Transfer in Escrow:	\$0.00
Amt to Release to Contractor from PO/Escrow:	

Contractor Signature and Date: _____

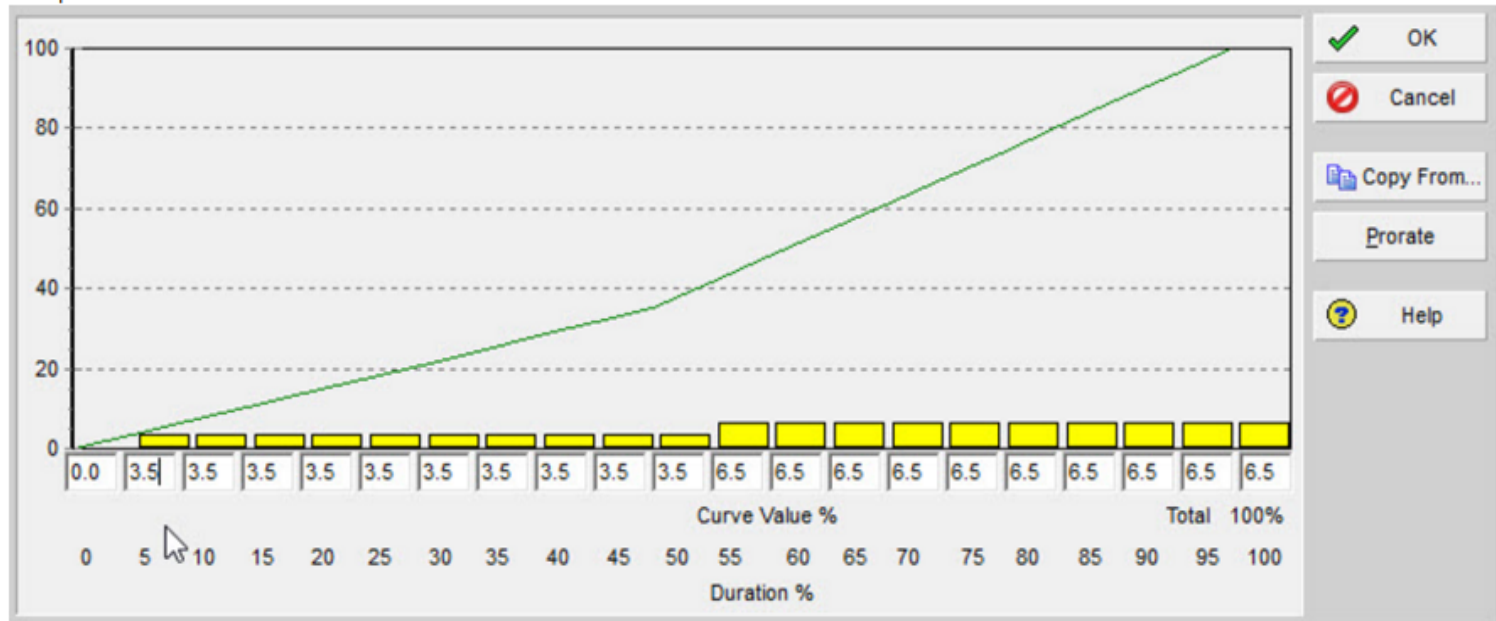
Sample Project Spend Curve

Sample Date Entries Required

Incremental Curve Value
Duration % Increment

0.0%	3.5%	3.5%	3.5%	3.5%	3.5%	3.5%	3.5%	3.5%	3.5%	3.5%	6.5%	6.5%	6.5%	6.5%	6.5%	6.5%	6.5%	6.5%	6.5%	6.5%
0%	5%	10%	15%	20%	25%	30%	35%	40%	45%	50%	55%	60%	65%	70%	75%	80%	85%	90%	95%	100%

Sample Screenshot from Primavera P6



APPENDIX E

LOCATION MAPS

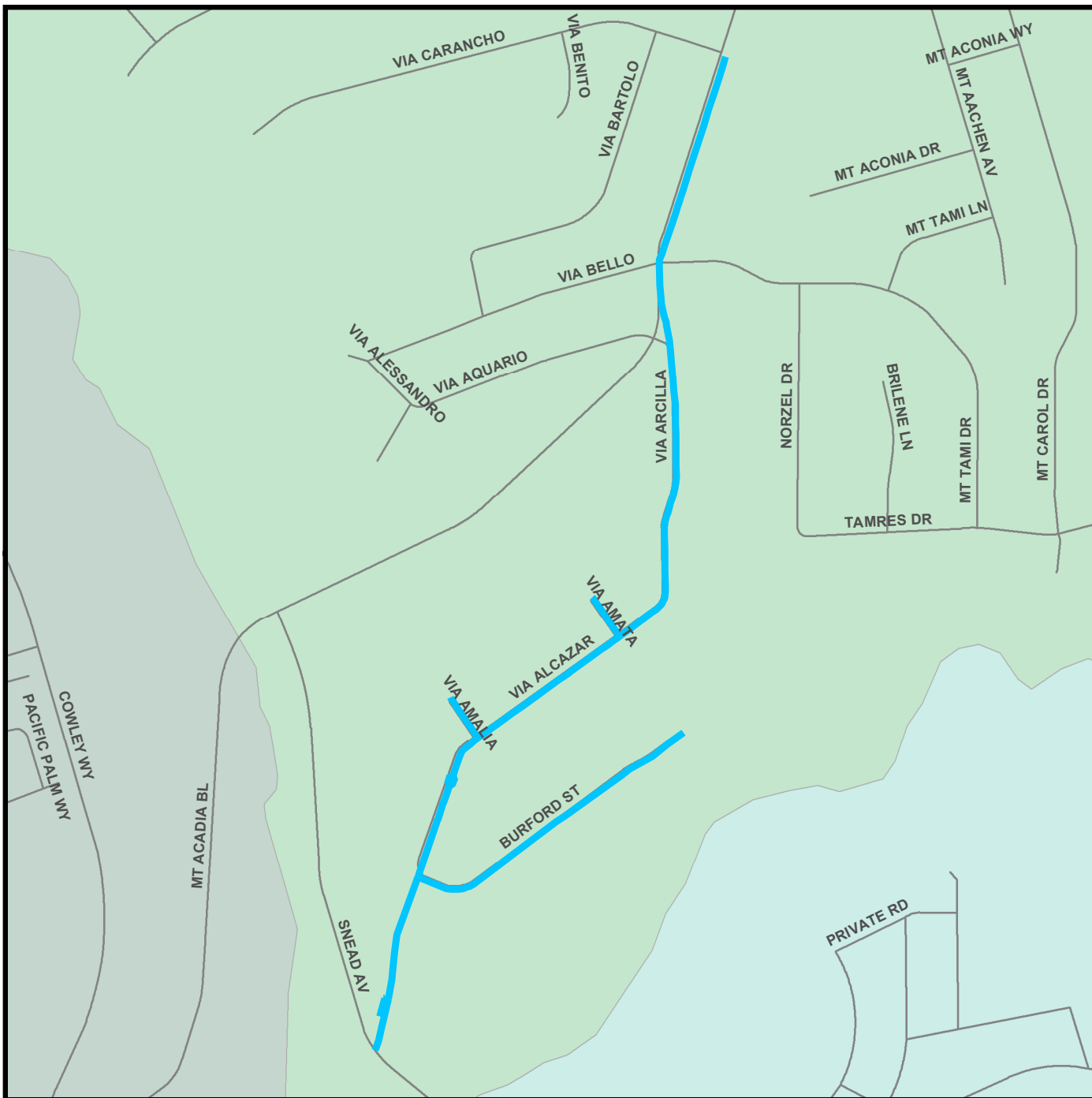
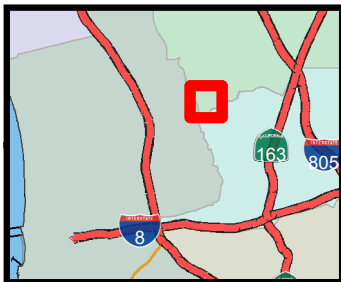
Group Job 966

SENIOR ENGINEER
Michael Ninh
(619) 533-7443

PROJECT MANAGER
Maryam Liaghat
(619) 533-5192

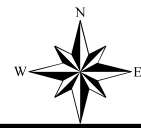
PROJECT ENGINEER
Jamal Sherzai
(619) 533-4639

FOR QUESTIONS ABOUT THIS PROJECT
Call: (619) 533-4207
Email: engineering@sandiego.gov



Legend

 CI Water Group 966



THIS MAP/DATA IS PROVIDED WITHOUT WARRANTY OF ANY KIND, EITHER EXPRESS OR IMPLIED, INCLUDING, BUT NOT LIMITED TO, THE IMPLIED WARRANTIES OR MERCHANTABILITY AND FITNESS FOR A PARTICULAR PURPOSE. Note: This product may contain information reproduced with permission granted by RAND McNALLY & COMPANY to SanGIS. This map is copyrighted by RAND McNALLY & COMPANY. It is unlawful to copy or reproduce all or any part thereof, whether for personal use or resale, without the prior, written permission of RAND McNALLY & COMPANY.

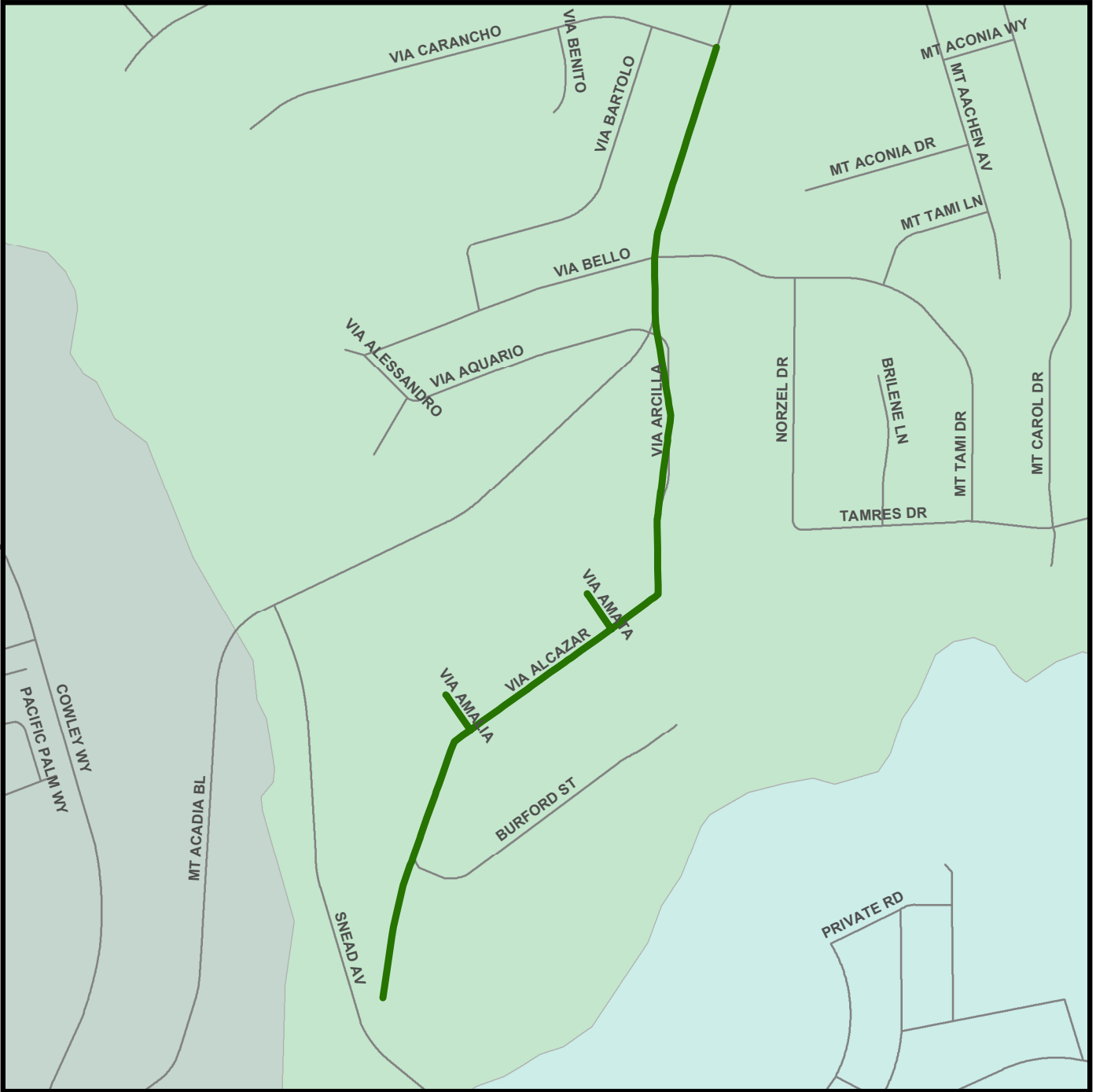
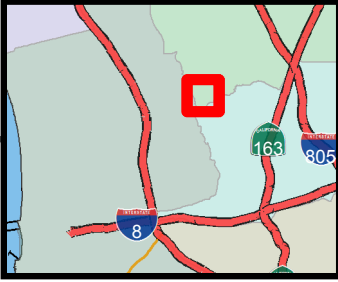
Group Job 966

SENIOR ENGINEER
Michael Ninh
(619) 533-7443

PROJECT MANAGER
Maryam Liaghat
(619) 533-5192

PROJECT ENGINEER
Jamal Sherzai
(619) 533-4639

FOR QUESTIONS ABOUT THIS PROJECT
Call: (619) 533-4207
Email: engineering@sandiego.gov



Legend

 Sewer Group 966



THIS MAP/DATA IS PROVIDED WITHOUT WARRANTY OF ANY KIND, EITHER EXPRESS OR IMPLIED, INCLUDING, BUT NOT LIMITED TO, THE IMPLIED WARRANTIES OR MERCHANTABILITY AND FITNESS FOR A PARTICULAR PURPOSE. Note: This product may contain information reproduced with permission granted by RAND McNALLY & COMPANY to SanGIS. This map is copyrighted by RAND McNALLY & COMPANY. It is unlawful to copy or reproduce all or any part thereof, whether for personal use or resale, without the prior, written permission of RAND McNALLY & COMPANY.

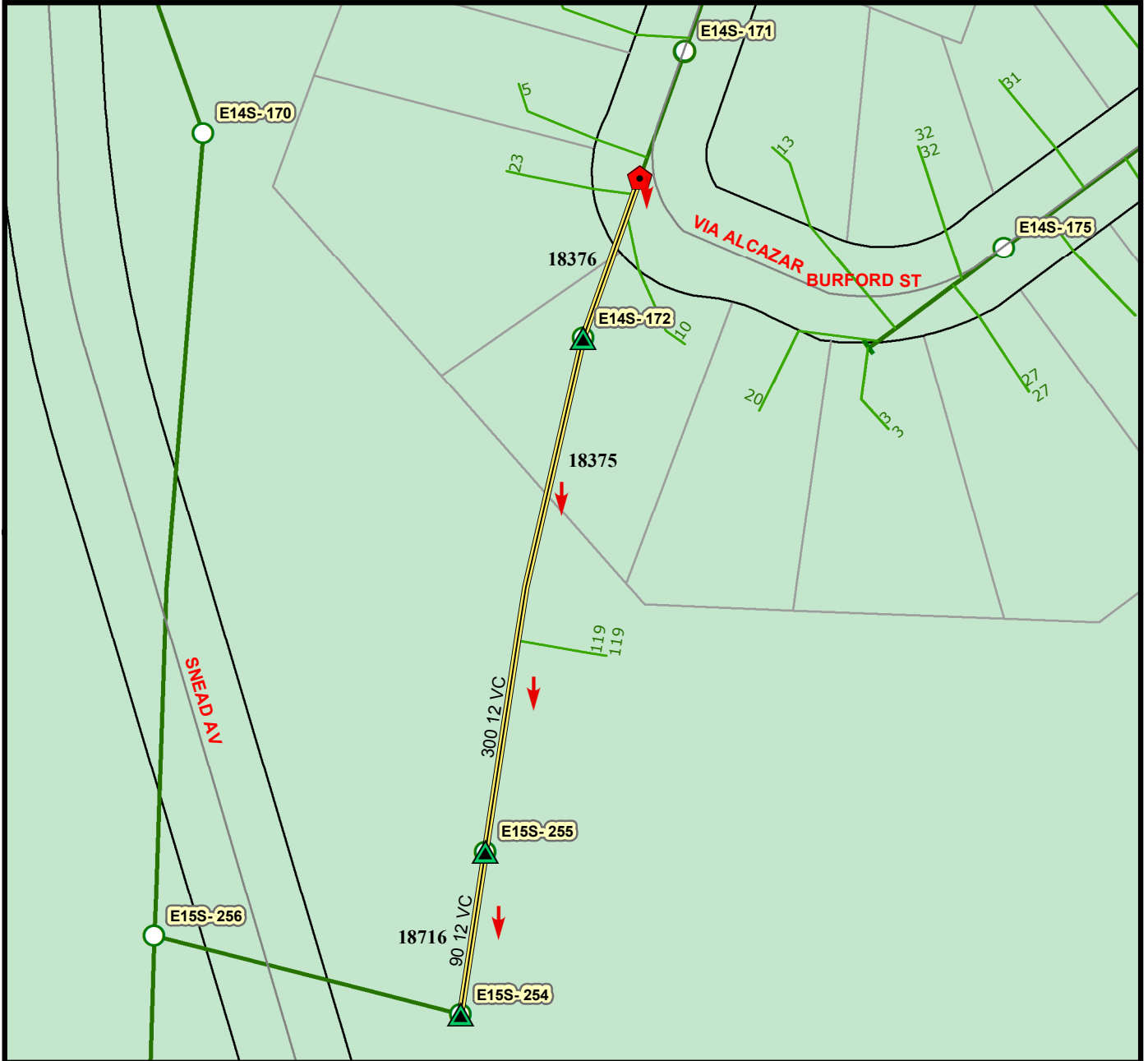
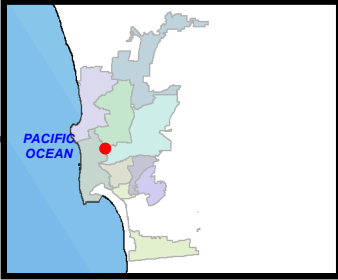
The City of
SAN DIEGO Public Works
SEWER GROUP 966

SENIOR ENGINEER
 Michael Ninh
 (619) 533-7443

PROJECT MANAGER
 Maryam Liaghat
 (619) 533-5192

PROJECT ENGINEER
 Jamal Sherzai
 (619) 533-4639

FOR QUESTIONS ABOUT THIS PROJECT
 Call: (619) 533-4207
 Email: engineering@sandiego.gov



Legend

- | | | |
|---------------|---|------------------------------|
| Action | ↓ | Flow Direction Arrows |
| ▲ | | Rehab.Manhole |
| ══ | | Rehab Main |
| ◆ | | Proposed Manhole |
| — | | Mains |



THIS MAP/DATA IS PROVIDED WITHOUT WARRANTY OF ANY KIND, EITHER EXPRESS OR IMPLIED, INCLUDING, BUT NOT LIMITED TO, THE IMPLIED WARRANTIES OR MERCHANTABILITY AND FITNESS FOR A PARTICULAR PURPOSE. Note: This product may contain information reproduced with permission granted by RAND McNALLY & COMPANY to SanGIS. This map is copyrighted by RAND McNALLY & COMPANY. It is unlawful to copy or reproduce all or any part thereof, whether for personal use or resale, without the prior, written permission of RAND McNALLY & COMPANY.

APPENDIX F

ADJACENT PROJECTS

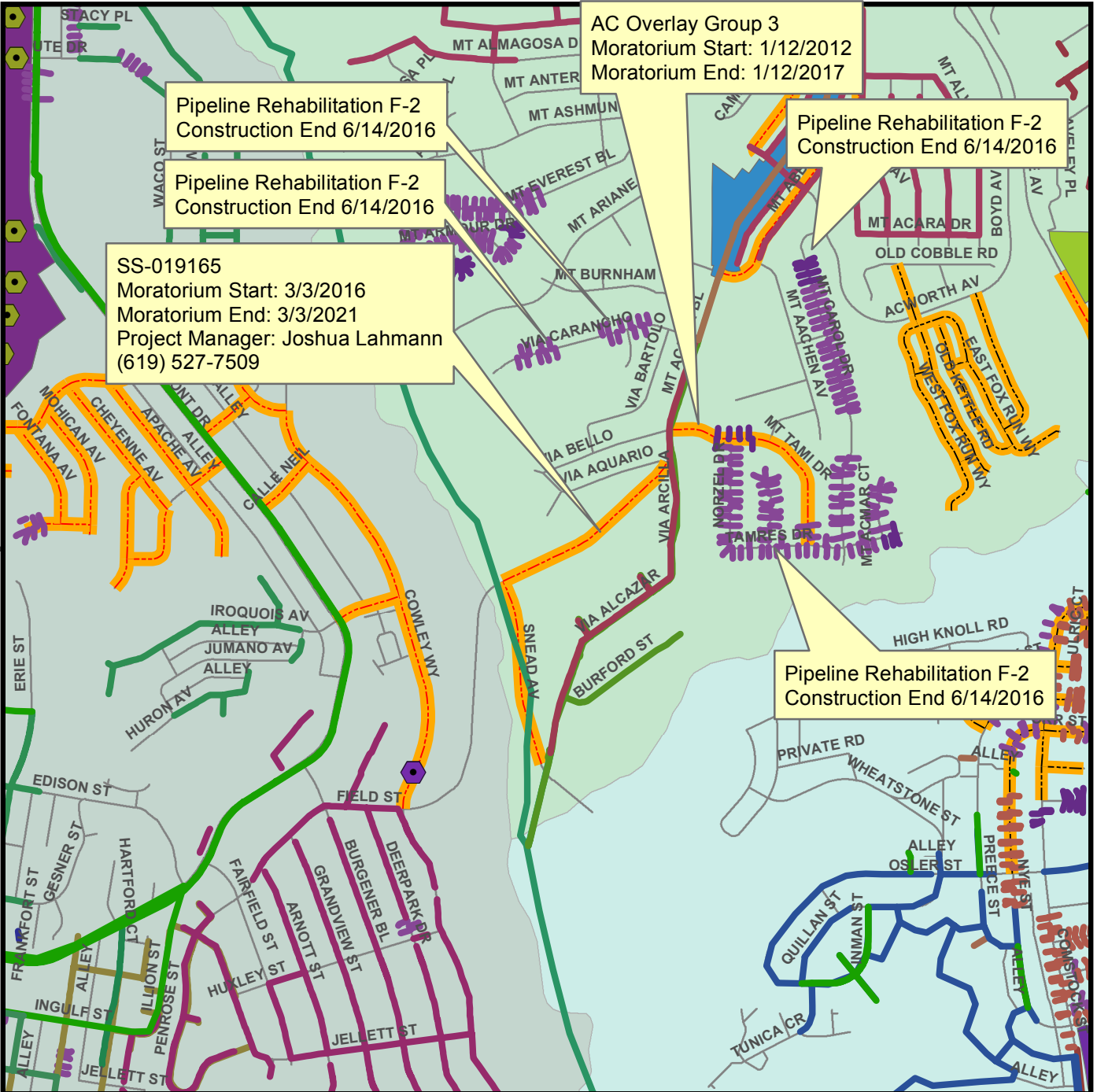
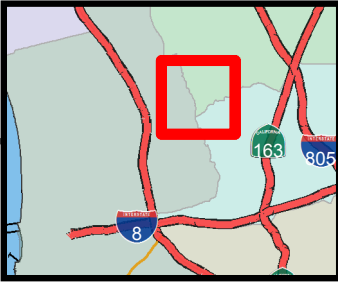
Group Job 966

SENIOR ENGINEER
Michael Ninh
(619) 533-7443

PROJECT MANAGER
Maryam Liaghat
(619) 533-5192

PROJECT ENGINEER
Jamal Sherzai
(619) 533-4639

FOR QUESTIONS ABOUT THIS PROJECT
Call: (619) 533-4207
Email: engineering@sandiego.gov



THIS MAP/DATA IS PROVIDED WITHOUT WARRANTY OF ANY KIND, EITHER EXPRESS OR IMPLIED, INCLUDING, BUT NOT LIMITED TO, THE IMPLIED WARRANTIES OR MERCHANTABILITY AND FITNESS FOR A PARTICULAR PURPOSE. Note: This product may contain information reproduced with permission granted by RAND McNALLY & COMPANY to SanGIS. This map is copyrighted by RAND McNALLY & COMPANY. It is unlawful to copy or reproduce all or any part thereof, whether for personal use or resale, without the prior, written permission of RAND McNALLY & COMPANY.

Adjacent Projects Map



APPENDIX G

HYDROSTATIC DISCHARGE FORM

MONTHLY DRINKING WATER DISCHARGE MONITORING FORM

All discharge activities related to this project comply with the State Water Resources Control Board ORDER WQ 2014-0194-DWQ, STATEWIDE GENERAL NPDES PERMIT FOR DRINKING WATER SYSTEMS DISCHARGES as referenced by (http://www.waterboards.ca.gov/water_issues/programs/npdes/docs/drinkingwater/final_statewide_wqo2014_0194_dwq.pdf), and as follows:

Project Name:		WBS or IO No.:		Contract No.:									
QSP Conducting Tests:				*Signature of QSP:									
BMPs MUST BE IN PLACE PRIOR TO ANY SCHEDULED DISCHARGE				*By signing, I certify that all of the statements and conditions for drinking water discharge events are correct.									
Event #	Discharge Location ¹	Discharge Description ²	Category ³	Sampling ⁴				Limit	Exceedance?		Notes		
				Measurement	Unit	Time	Result		No	Yes			
1	<p>Location</p> <p><u>Start Date</u></p> <p><u>Start Time</u></p> <p><u>End Time</u></p> <p><u>End Date</u></p>	<input type="checkbox"/> Scheduled <input type="checkbox"/> Emergency	<input type="checkbox"/> Chlorinated ⁵ <input type="checkbox"/> > 1 acre-foot (325,850 gal) ⁵ <input type="checkbox"/> Chollas Creek ⁵ <input type="checkbox"/> Groundwater Well ⁵ <input type="checkbox"/> Other ⁵ _____	Volume (estimate)	gal	Diverted		X					
					gal	To Sewer							
					gal	To Storm Drain							
					gal	Total							
						Chlorine (Minimum samples first 10, first 60, and last 10 minutes)	mg/L			0.1 mg/L =Exceedance			
						Turbidity (Minimum samples first 10, first 60, and last 10 minutes)	NTU			20 NTU =Exceedance for Surface Waters			
						PH (Minimum samples first 10, first 60, and last 10 minutes)	Units			225 NTU = Exceedance for Ocean			
						Additional Samples (Chollas Creek Only)	mg/L	Total Hardness		Range 6.0 to 9.0			
							mg/L	Copper					
							mg/L	Lead					
							mg/L	Zinc					

See Instructions on Sheet 2

Revised 3/8/2017

Receiving Water Monitoring

1) Go to the location where the discharge enters the receiving water.

- Accessible
 Unable to Determine
 No Safe Access

2) If accessible, take pictures and complete the visual monitoring table below. If unable to determine, notify the RE. If no safe access, stop here.

Visual Monitoring		
<u>Is the discharge into the receiving water...</u>		
...causing erosion	<input type="checkbox"/> Yes	<input type="checkbox"/> NO
...carrying floating or suspended matter	<input type="checkbox"/> Yes	<input type="checkbox"/> NO
...causing discoloration	<input type="checkbox"/> Yes	<input type="checkbox"/> NO
...causing and impact to the aquatic life present	<input type="checkbox"/> Yes	<input type="checkbox"/> NO
...observed with visible film	<input type="checkbox"/> Yes	<input type="checkbox"/> NO
...observed with an sheen or coating	<input type="checkbox"/> Yes	<input type="checkbox"/> NO
...causing potential nuisance conditions	<input type="checkbox"/> Yes	<input type="checkbox"/> NO

3) If all answers are no, stop here. If any answers are yes, take pictures, document and immediately notify the RE

Instructions

- 1) Summarize the location of the discharge by connection location. For example: Albatross St (4th Av to 5th Av). Include the start date and time and the end date and time
- 2) Please select either scheduled or emergency. Scheduled discharges are those that the City knows in advance, for example CIP group jobs. Emergency discharges are those un planned discharges that the City is unaware of until after the discharge has commenced. PWD will only report on emergencies associated with CIP projects.
- 3) Select chlorinated, >1 acre-foot, well development or rehabilitation, or other discharges. Chlorinated are discharges of water that is dosed with chlorine in order to adequately sanitize and disinfect drinking water system facilities. Discharges >1 acre-foot are large discharges that are greater than 325,850 gallons, are not chlorinated, or not from a groundwater well. Chollas Creek are discharge located in the Chollas HSA, No. 908.22 as designated on the plans. Groundwater wells are projects associated with wells including development and rehabilitation.
- 4) Sampling Requirements:

Category	Measure	Limit
Emergency	Volume, Estimate	N/A
Chlorinated	Volume, Estimate	N/A
	Chlorine, Field	0.10 mg/L
	Turbidity, Visual	20 NTU (surface water) or 225 NTU (ocean)
	pH, Field	6.0 to 9.0
>1 ac-ft (325,850 gal)	Volume, estimate	N/A
	Chlorine, Field	0.10 mg/L
	Turbidity, Visual	20 NTU (surface water) or 225 NTU (ocean)
	pH, Field	6.0 to 9.0
Additional for Chollas Creek	Total Hardness (Lab)	
	Copper (Lab)	
	Lead (Lab)	
	Zinc (Lab)	

Revised 3/8/2017

Use Additional Sheets as necessary

Submit completed form to Resident Engineer at end of month

APPENDIX H

DISCHARGE POINTS AND FLOW DATA

GJ 966 Allowable Sewer Discharge Rates



CITY OF SAN DIEGO
HYDRAULIC MODEL RESULTS TABLE
TRUNK SEWER 8 - TECOLOTE CANYON
2012 DWF AS-BUILT

FACILITY SEQUENCE NUMBER	PIPE ID	DOWNSTREAM MH ID	UPSTREAM MH INV. EL. (FT)	DOWNSTREAM MH INV. EL. (FT)	DOWNSTREAM MH RIM EL. (FT)	PIPE SLOPE (FT/FT)	PIPE DIAMETER (IN)	PIPE LENGTH (FT)	MAX. VELOCITY (FT/SEC)	MAX. DEPTH (IN)	MAX. d/D (%)	MAX. HGL. EL. (FT)	MAX. EGL. EL. (FT)	HGL. DEPTH BELOW RIM (FT)	AVG. FLOW (MGD)	MAX. FLOW (MGD)	FULL CAPACITY (MGD)	MAX. Q/CAP (%)
19002	F16S476.1	E16S166	64.74	63.03	76.38	0.004	24	421	4.64	10.72	44.7	63.92	64.26	12.46	2.79	4.072	9.33	43.6
22850	F16S47.1	F16S476	67.96	64.74	76.74	0.004	24	786	4.39	11.20	46.7	65.67	65.97	11.07	2.79	4.073	9.36	43.5
22547	F16S58.1	F16S47	71.19	67.96	81.96	0.004	24	786	4.40	11.17	46.6	68.89	69.19	13.07	2.79	4.073	9.37	43.5
22548	F16S62.1	F16S58	74.72	71.46	81.19	0.007	21	439	5.47	10.16	48.4	72.31	72.77	8.88	2.79	4.074	8.83	46.1
18943	E15S378.1	F16S62	77.34	74.94	81.72	0.007	21	343	5.36	10.32	49.1	75.80	76.25	5.92	2.79	4.074	8.56	47.6
18770	E15S375.1	E15S378	81.70	77.34	86.34	0.007	21	623	5.35	10.33	49.2	78.20	78.65	8.14	2.79	4.074	8.57	47.5
18766	E15S307.1	E15S375	86.27	81.70	88.70	0.007	21	653	5.33	10.32	49.1	82.56	83.00	6.14	2.78	4.054	8.57	47.3
18765	E15S306.1	E15S307	90.48	86.27	99.27	0.008	21	497	5.35	10.30	49.0	87.13	87.57	12.14	2.78	4.054	9.43	43.0
18824	E15S394.1	E15S306	94.69	90.48	97.81	0.009	21	495	5.78	9.70	46.2	91.29	91.81	6.52	2.78	4.055	9.45	42.9
18764	E15S260.1	E15S394	98.92	94.69	108.69	0.009	21	496	5.80	9.67	46.1	95.50	96.02	13.19	2.78	4.055	9.46	42.9
18723	E15S259.1	E15S260	103.15	98.92	108.92	0.008	21	500	5.78	9.70	46.2	99.73	100.25	9.19	2.78	4.056	9.42	43.1
18722	E15S258.1	E15S259	107.06	103.15	114.15	0.038	18	104	3.09	9.71	53.9	103.96	104.11	10.19	1.22	1.895	13.17	14.4
18721	E15S257.1	E15S258	108.07	107.06	113.07	0.004	18	253	3.96	7.85	43.6	107.71	107.96	5.36	1.22	1.895	4.29	44.2
18817	E15S256.1	E15S257	113.23	108.07	114.07	0.012	18	430	3.60	8.45	46.9	108.78	108.98	5.30	1.22	1.895	7.44	25.5
18715	E15S254.1	E15S256	147.92	114.13	120.23	0.192	12	176	4.43	1.62	13.5	114.27	114.57	5.96	0.10	0.182	10.09	1.8
18716	E15S255.1	E15S254	170.92	147.92	154.92	0.256	12	90	4.42	1.63	13.6	148.06	148.36	6.86	0.10	0.182	11.64	1.6
18375	E14S172.1	E15S255	235.13	170.92	177.92	0.214	12	300	4.50	1.61	13.4	171.05	171.37	6.87	0.10	0.182	10.66	1.7
18376	E14S171.1	E14S172	256.61	235.13	241.13	0.139	12	155	4.22	1.68	14.0	235.27	235.55	5.86	0.10	0.183	8.57	2.1
18384	E14S180.1	E14S171	279.72	256.61	261.61	0.066	12	350	3.72	1.84	15.3	256.76	256.98	4.85	0.10	0.183	5.92	3.1
18385	E14S182.1	E14S180	280.58	279.72	285.72	0.013	12	67	2.44	2.46	20.5	279.93	280.02	5.79	0.10	0.183	2.62	7.0
18387	E14S183.1	E14S182	281.32	280.58	290.58	0.003	12	293	2.12	2.65	22.1	280.80	280.87	9.78	0.09	0.178	1.16	15.3
18388	E14S185.1	E14S183	282.05	281.32	294.32	0.002	12	293	1.57	3.30	27.5	281.59	281.63	12.73	0.09	0.178	1.15	15.5
18390	E14S186.1	E14S185	282.53	282.05	296.05	0.002	12	192	1.54	3.30	27.5	282.33	282.36	13.72	0.09	0.174	1.15	15.2
18391	E14S187.1	E14S186	283.18	282.53	293.53	0.003	12	260	1.56	3.28	27.3	282.80	282.84	10.73	0.09	0.175	1.15	15.2
18392	E14S188.1	E14S187	284.04	283.18	296.18	0.003	12	342	1.56	3.28	27.3	283.45	283.49	12.73	0.09	0.175	1.15	15.2
18393	E14S99.1	E14S188	284.87	284.04	298.04	0.003	12	332	1.53	3.28	27.3	284.31	284.35	13.73	0.09	0.171	1.15	14.9
18308	E14S101.1	E14S99	285.49	284.87	299.87	0.003	12	217	1.50	3.24	27.0	285.14	285.17	14.73	0.09	0.166	1.23	13.5
18309	E14S100.1	E14S101	287.42	285.49	300.49	0.019	12	100	1.47	3.10	25.8	285.75	285.78	14.74	0.08	0.153	3.20	4.8
22031	F14S7.1	E14S100	288.22	287.42	302.00	0.002	12	321	2.03	2.47	20.6	287.63	287.69	14.37	0.08	0.153	1.15	13.3

TOTAL LENGTH (MILES):	1.95	LENGTH OF PIPE - d/D < 50% (MILES):	1.93	LENGTH OF PIPE - Q/CAP < 50% (MILES):	1.95
LENGTH WEIGHTED Q/CAP:	31.9	LENGTH OF PIPE - d/D 50 - 75% (MILES):	0.02	LENGTH OF PIPE - Q/CAP 50 - 75% (MILES):	0.00
LENGTH WEIGHTED d/D:	38.8	LENGTH OF PIPE - d/D 75 - 100% (MILES):	0.00	LENGTH OF PIPE - Q/CAP 75 - 100% (MILES):	0.00
LENGTH WEIGHTED HGL BELOW RIM (FT):	9.82	LENGTH OF PIPE - d/D > 100% (MILES):	0.00	LENGTH OF PIPE - Q/CAP > 100% (MILES):	0.00

CITY OF SAN DIEGO
HYDRAULIC MODEL RESULTS TABLE
BASIN F14S252
2012 DWF AS-BUILT

FACILITY SEQUENCE NUMBER	PIPE ID	DOWNSTREAM MH ID	UPSTREAM MH INV. EL. (FT)	DOWNSTREAM MH INV. EL. (FT)	DOWNSTREAM MH RIM EL. (FT)	PIPE SLOPE (FT/FT)	PIPE DIAMETER (IN)	PIPE LENGTH (FT)	MAX. VELOCITY (FT/SEC)	MAX. DEPTH (IN)	MAX. d/D (%)	MAX. HGL. EL. (FT)	MAX. EGL. EL. (FT)	HGL. DEPTH BELOW RIM (FT)	AVG. FLOW (GPD)	MAX. FLOW (GPD)	FULL CAPACITY (GPD)	MAX. Q/CAP (%)	TASK AREA
18377	E14S174.1	E14S175	239.18	228.75	236.00	0.100	8	104	0.16	0.91	11.4	228.83	228.83	7.17	800	3,200	2,520,000	0.1	
18378	E14S175.1	E14S179	228.75	223.50	231.00	0.015	8	350	0.40	1.01	12.6	223.58	223.59	7.42	2,355	9,420	970,000	1.0	
18380	E14S179.1	E14S178	223.50	218.25	226.00	0.015	8	350	0.55	1.24	15.5	218.35	218.36	7.65	4,420	17,680	970,000	1.8	
18383	F14S254.1	E14S178	220.10	218.25	226.00	0.010	8	193	0.20	1.24	15.5	218.35	218.35	7.65	1,595	6,380	780,000	0.8	
18381	E14S178.1	E14S177	218.25	217.70	225.00	0.004	8	125	1.17	1.17	14.7	217.80	217.82	7.20	6,015	24,060	530,000	4.5	
18382	E14S177.1	F14S253	217.70	175.00	183.00	0.274	8	156	1.25	0.86	10.8	175.07	175.10	7.93	6,015	24,060	4,170,000	0.6	
22185	F14S253.1	F14S252	175.00	128.66	136.00	0.279	8	166	1.25	0.86	10.8	128.73	128.76	7.27	6,015	24,060	4,210,000	0.6	

TOTAL LENGTH (MILES):	0.27	LENGTH OF PIPE - d/D < 50% (MILES):	0.27	LENGTH OF PIPE - Q/CAP < 50% (MILES):	0.27
LENGTH WEIGHTED Q/CAP:	1.3	LENGTH OF PIPE - d/D 50 - 75% (MILES):	0.00	LENGTH OF PIPE - Q/CAP 50 - 75% (MILES):	0.00
LENGTH WEIGHTED d/D:	13.4	LENGTH OF PIPE - d/D 75 - 100% (MILES):	0.00	LENGTH OF PIPE - Q/CAP 75 - 100% (MILES):	0.00
LENGTH WEIGHTED HGL BELOW RIM (FT):	7.51	LENGTH OF PIPE - d/D > 100% (MILES):	0.00	LENGTH OF PIPE - Q/CAP > 100% (MILES):	0.00

Note: Boxed records indicate condition assessed segments.

APPENDIX I

HAZARDOUS LABEL/FORMS

HAZARDOUS WASTE

STATE AND FEDERAL LAW PROHIBITS IMPROPER DISPOSAL
IF FOUND, CONTACT THE NEAREST POLICE, OR PUBLIC SAFETY
AUTHORITY, OR THE U.S. ENVIRONMENTAL PROTECTION AGENCY
OR THE CALIFORNIA DEPARTMENT OF HEALTH SERVICES

GENERATOR NAME _____

ADDRESS _____ 24 HR. PHONE () _____

CITY _____ STATE _____ ZIP _____

EPA ID NO. _____ MANIFEST DOCUMENT NO. _____

EPA WASTE NO. _____ CA WASTE NO. _____ ACCUMULATION START DATE _____ / ____ / ____

CONTENTS, COMPOSITION _____

PROPER DOT SHIPPING NAME _____

TECHNICAL NAME (S) _____

UN/NA NO. WITH PREFIX _____

PHYSICAL STATE | HAZARDOUS PROPERTIES FLAMMABLE TOXIC
 SOLID LIQUID CORROSIVE REACTIVE OTHER _____

HANDLE WITH CARE!
CONTAINS HAZARDOUS OR TOXIC WASTES

INCIDENT/RELEASE ASSESSMENT FORM ¹

If you have an emergency, Call 911

Handlers of hazardous materials are required to report releases. The following is a tool to be used for assessing if a release is reportable. Additionally, a non-reportable release incident form is provided to document why a release is not reported (see back).

Questions for Incident Assessment:

	YES	NO
1. Was anyone killed or injured, or did they require medical care or admitted to a hospital for observation?	<input type="checkbox"/>	<input type="checkbox"/>
2. Did anyone, other than employees in the immediate area of the release, evacuate?	<input type="checkbox"/>	<input type="checkbox"/>
3. Did the release cause off-site damage to public or private property?	<input type="checkbox"/>	<input type="checkbox"/>
4. Is the release greater than or equal to a reportable quantity (RQ)?	<input type="checkbox"/>	<input type="checkbox"/>
5. Was there an uncontrolled or unpermitted release to the air?	<input type="checkbox"/>	<input type="checkbox"/>
6. Did an uncontrolled or unpermitted release escape secondary containment, or extend into any sewers, storm water conveyance systems, utility vaults and conduits, wetlands, waterways, public roads, or off site?	<input type="checkbox"/>	<input type="checkbox"/>
7. Will control, containment, decontamination, and/or clean up require the assistance of federal, state, county, or municipal response elements?	<input type="checkbox"/>	<input type="checkbox"/>
8. Was the release or threatened release involving an unknown material or contains an unknown hazardous constituent?	<input type="checkbox"/>	<input type="checkbox"/>
9. Is the incident a threatened release (a condition creating a substantial probability of harm that requires immediate action to prevent, reduce, or mitigate damages to persons, property, or the environment)?	<input type="checkbox"/>	<input type="checkbox"/>
10. Is there an increased potential for secondary effects including fire, explosion, line rupture, equipment failure, or other outcomes that may endanger or cause exposure to employees, the general public, or the environment?	<input type="checkbox"/>	<input type="checkbox"/>

If the answer is YES to any of the above questions – report the release to the California Office of Emergency Services at 800-852-7550 and the local CUPA daytime: (619) 338-2284, after hours: (858) 565-5255. Note: other state and federal agencies may require notification depending on the circumstances.

Call 911 in an emergency

If all answers are NO, complete a Non Reportable Release Incident Form (page 2 of 2) and keep readily available. Documenting why a “no” response was made to each question will serve useful in the event questions are asked in the future, and to justify not reporting to an outside regulatory agency.

If in doubt, report the release.

¹ This document is a guide for accessing when hazardous materials release reporting is required by Chapter 6.95 of the California Health and Safety Code. It does not replace good judgment, Chapter 6.95, or other state or federal release reporting requirements.

NON REPORTABLE RELEASE INCIDENT FORM

1. RELEASE AND RESPONSE DESCRIPTION

Incident # _____

Date/Time Discovered	Date/Time Discharge	Discharge Stopped <input type="checkbox"/> Yes <input type="checkbox"/> No
Incident Date / Time:		
Incident Business / Site Name:		
Incident Address:		
Other Locators (Bldg, Room, Oil Field, Lease, Well #, GIS)		
Please describe the incident and indicate specific causes and area affected. Photos Attached?: <input type="checkbox"/> Yes <input type="checkbox"/> No		
Indicate actions to be taken to prevent similar releases from occurring in the future.		

2. ADMINISTRATIVE INFORMATION

Supervisor in charge at time of incident:	Phone:
Contact Person:	Phone:

3. CHEMICAL INFORMATION

Chemical	Quantity <input type="checkbox"/> GAL <input type="checkbox"/> LBS <input type="checkbox"/> FT ³
Chemical	Quantity <input type="checkbox"/> GAL <input type="checkbox"/> LBS <input type="checkbox"/> FT ³
Chemical	Quantity <input type="checkbox"/> GAL <input type="checkbox"/> LBS <input type="checkbox"/> FT ³
Clean-Up Procedures & Timeline:	
Completed By:	Phone:
Print Name:	Title:

EMERGENCY RELEASE FOLLOW - UP NOTICE REPORTING FORM

A	BUSINESS NAME	FACILITY EMERGENCY CONTACT & PHONE NUMBER () -	
B	INCIDENT DATE MO DAY YR	TIME OES NOTIFIED (use 24 hr time)	OES CONTROL NO.
C	INCIDENT ADDRESS LOCATION	CITY / COMMUNITY	COUNTY ZIP
D	CHEMICAL OR TRADE NAME (print or type)	CAS Number	
E	CHECK IF CHEMICAL IS LISTED IN 40 CFR 355, APPENDIX A <input type="checkbox"/>	CHECK IF RELEASE REQUIRES NOTIFICATION UNDER 42 U.S.C. Section 9603 (a) <input type="checkbox"/>	
F	PHYSICAL STATE CONTAINED <input type="checkbox"/> SOLID <input type="checkbox"/> LIQUID <input type="checkbox"/> GAS	PHYSICAL STATE RELEASED <input type="checkbox"/> SOLID <input type="checkbox"/> LIQUID <input type="checkbox"/> GAS	QUANTITY RELEASED
G	ENVIRONMENTAL CONTAMINATION <input type="checkbox"/> AIR <input type="checkbox"/> WATER <input type="checkbox"/> GROUND <input type="checkbox"/> OTHER	TIME OF RELEASE	DURATION OF RELEASE — DAYS — HOURS — MINUTES
H	ACTIONS TAKEN		
I	KNOWN OR ANTICIPATED HEALTH EFFECTS (Use the comments section for addition information) <input type="checkbox"/> ACUTE OR IMMEDIATE (explain) _____ <input type="checkbox"/> CHRONIC OR DELAYED (explain) _____ <input type="checkbox"/> NOTKNOWN (explain) _____		
J	ADVICE REGARDING MEDICAL ATTENTION NECESSARY FOR EXPOSED INDIVIDUALS		
K	COMMENTS (INDICATE SECTION (A - G) AND ITEM WITH COMMENTS OR ADDITIONAL INFORMATION)		
L	CERTIFICATION: I certify under penalty of law that I have personally examined and I am familiar with the information submitted and believe the submitted information is true, accurate, and complete. REPORTING FACILITY REPRESENTATIVE (print or type) _____ SIGNATURE OF REPORTING FACILITY REPRESENTATIVE _____ DATE: _____		

EMERGENCY RELEASE FOLLOW-UP NOTICE REPORTING FORM INSTRUCTIONS

GENERAL INFORMATION:

Chapter 6.95 of Division 20 of the California Health and Safety Code requires that written emergency release follow-up notices prepared pursuant to 42 U.S.C. § 11004, be submitted using this reporting form. Non-permitted releases of reportable quantities of Extremely Hazardous Substances (listed in 40 CFR 355, appendix A) or of chemicals that require release reporting under section 103(a) of the Comprehensive Environmental Response, Compensation, and Liability Act of 1980 [42 U.S.C. § 9603(a)] must be reported on the form, as soon as practicable, but no later than 30 days, following a release. The written follow-up report is required in addition to the verbal notification.

BASIC INSTRUCTIONS:

- The form, when filled out, reports follow-up information required by 42 U.S.C § 11004. Ensure that all information requested by the form is provided as completely as possible.
- If the incident involves reportable releases of more than one chemical, prepare one report form for each chemical released.
- If the incident involves a series of separate releases of chemical(s) at different times, the releases should be reported on separate reporting forms.

SPECIFIC INSTRUCTIONS:

Block A: Enter the name of the business and the name and phone number of a contact person who can provide detailed facility information concerning the release.

Block B: Enter the date of the incident and the time that verbal notification was made to OES. The OES control number is provided to the caller by OES at the time verbal notification is made. Enter this control number in the space provided.

Block C: Provide information pertaining to the location where the release occurred. Include the street address, the city or community, the county and the zip code.

Block D: Provide information concerning the specific chemical that was released. Include the chemical or trade name and the Chemical Abstract Service (CAS) number. Check all categories that apply. Provide best available information on quantity, time and duration of the release.

Block E: Indicate all actions taken to respond to and contain the release as specified in 42 U.S.C. § 11004(c).

Block F: Check the categories that apply to the health effects that occurred or could result from the release. Provide an explanation or description of the effects in the space provided. Use Block H for additional comments/information if necessary to meet requirements specified in 42 U.S.C. § 11004(c).

Block G: Include information on the type of medical attention required for exposure to the chemical released. Indicate when and how this information was made available to individuals exposed and to medical personnel, if appropriate for the incident, as specified in 42 U.S.C. § 11004(c).

Block H: List any additional pertinent information.

Block I: Print or type the name of the facility representative submitting the report. Include the official signature and the date that the form was prepared.

MAIL THE COMPLETED REPORT TO:

**State Emergency Response Commission (SERC)
Attn: Section 304 Reports
Hazardous Materials Unit
3650 Schriever Avenue
Mather, CA 95655**

NOTE: Authority cited: Sections 25503, 25503.1 and 25507.1, Health and Safety Code. Reference: Sections 25503(b)(4), 25503.1, 25507.1, 25518 and 25520, Health and Safety Code.

APPENDIX J

SEWER MAINS LINED TO DATE TEMPLATE

APPENDIX K

SEWER MAINS AND MANHOLE REHABILITATION SAMPLE DATA TEMPLATES

APPENDIX L

SAMPLE ARCHAEOLOGY INVOICE

(FOR ARCHAEOLOGY ONLY)

Company Name

Address, telephone, fax

Date: Insert Date

To: Name of Resident Engineer
City of San Diego
Field Engineering Division
9485 Aero Drive
San Diego, CA 92123-1801

Project Name: Insert Project Name

SAP Number (WBS/IO/CC): Insert SAP Number

Drawing Number: Insert Drawing Number

Invoice period: Insert Date to Insert Date

Work Completed: Bid item Number – Description of Bid Item – Quantity – Unit Price– Amount

Detailed summary of work completed under this bid item: Insert detailed description of Work related to Archaeology Monitoring Bid item. See Note 1 below.

Summary of charges:

Description of Services	Name	Start Date	End Date	Total Hours	Hourly Rate	Amount
Field Archaeologist	Joe Smith	8/29/2011	9/2/2011	40	\$84	\$3,360
Laboratory Assistant	Jane Doe	8/29/2011	9/2/2011	2	\$30	\$60
Subtotal						\$3,420

Work Completed: Bid item Number – Description of Bid Item – Quantity – Unit Price– Amount

Detailed summary of work completed under this bid item: Insert detailed description of Work related to Archaeology Curation/Discovery Bid item. See Note 2 below.

Summary of charges:

Description of Services	Where work occurred (onsite vs offsite/lab)	Name	Start Date	End Date	Total Hours	Hourly Rate	Amount
-------------------------	---	------	------------	----------	-------------	-------------	--------

Field Archaeologist		Joe Smith	8/29/2011	9/2/2011	40	\$84	\$3,360
Laboratory Assistant		Jane Doe	8/29/2011	9/2/2011	2	\$30	\$60
Subtotal							\$3,420

Total this invoice: \$ _____

Total invoiced to date: \$ _____

SAMPLE

Note 1:

For monitoring related bid items or work please include summary of construction work that was monitored from Station to Station, Native American monitors present, MMC coordination, status and nature of monitoring and if any discoveries were made.

Note 2:

For curation/discovery related bid items or work completed as part of a discovery and curation process, the PI must provide a response to the following questions along with the invoice:

1. Preliminary results of testing including tentative recommendations regarding eligibility for listing in the California Register of Historical Resources (California Register).
 - a. Please briefly describe your application (consideration) of all four California Register criteria.
 - b. If the resource is eligible under Criterion D, please define the important information that may be present.
 - c. Were specialized studies performed? How many personnel were required? How many Native American monitors were present?
 - d. What is the age of the resource?
 - e. Please define types of artifacts to be collected and curated, including quantity of boxes to be submitted to the San Diego Archaeological Center (SDAC). How many personnel were required? How many Native American monitors were present?
2. Preliminary results of data recovery and a definition of the size of the representative sample.
 - a. Were specialized studies performed? Please define types of artifacts to be collected and curated, including quantity of boxes to be submitted to the SDAC. How many personnel were required? How many Native American monitors were present?
3. What resources were discovered during monitoring?
4. What is the landform context and what is the integrity of the resources?
5. What additional studies are necessary?
6. Based on application of the California Register criteria, what is the significance of the resources?
 - a. If the resource is eligible for the California Register, can the resource be avoided by construction?
 - b. If not, what treatment (mitigation) measures are proposed? Please define data to be recovered (if necessary) and what material will be submitted to the SDAC for curation. Are any specialized studies proposed?

(After the first invoice, not all the above information needs to be re-stated, just revise as applicable).

APPENDIX M

AREAS OF SPECIAL BIOLOGICAL SIGNIFICANCE MAP

THIS MAP/DATA IS PROVIDED WITHOUT WARRANTY OF ANY KIND, EITHER EXPRESS OR IMPLIED, INCLUDING, BUT NOT LIMITED TO, THE IMPLIED WARRANTIES OR MERCHANTABILITY AND FITNESS FOR A PARTICULAR PURPOSE. Note: This product may contain information reproduced with permission granted by RAND McNALLY & COMPANY to SanGIS. This map is copyrighted by RAND McNALLY & COMPANY. It is unlawful to copy or reproduce all or any part thereof, whether for personal use or resale, without the prior, written permission of RAND McNALLY & COMPANY.



Water & Sewer GJ 966: Vegetation Map

SENIOR ENGINEER
Michael Ninh
619-533-7443

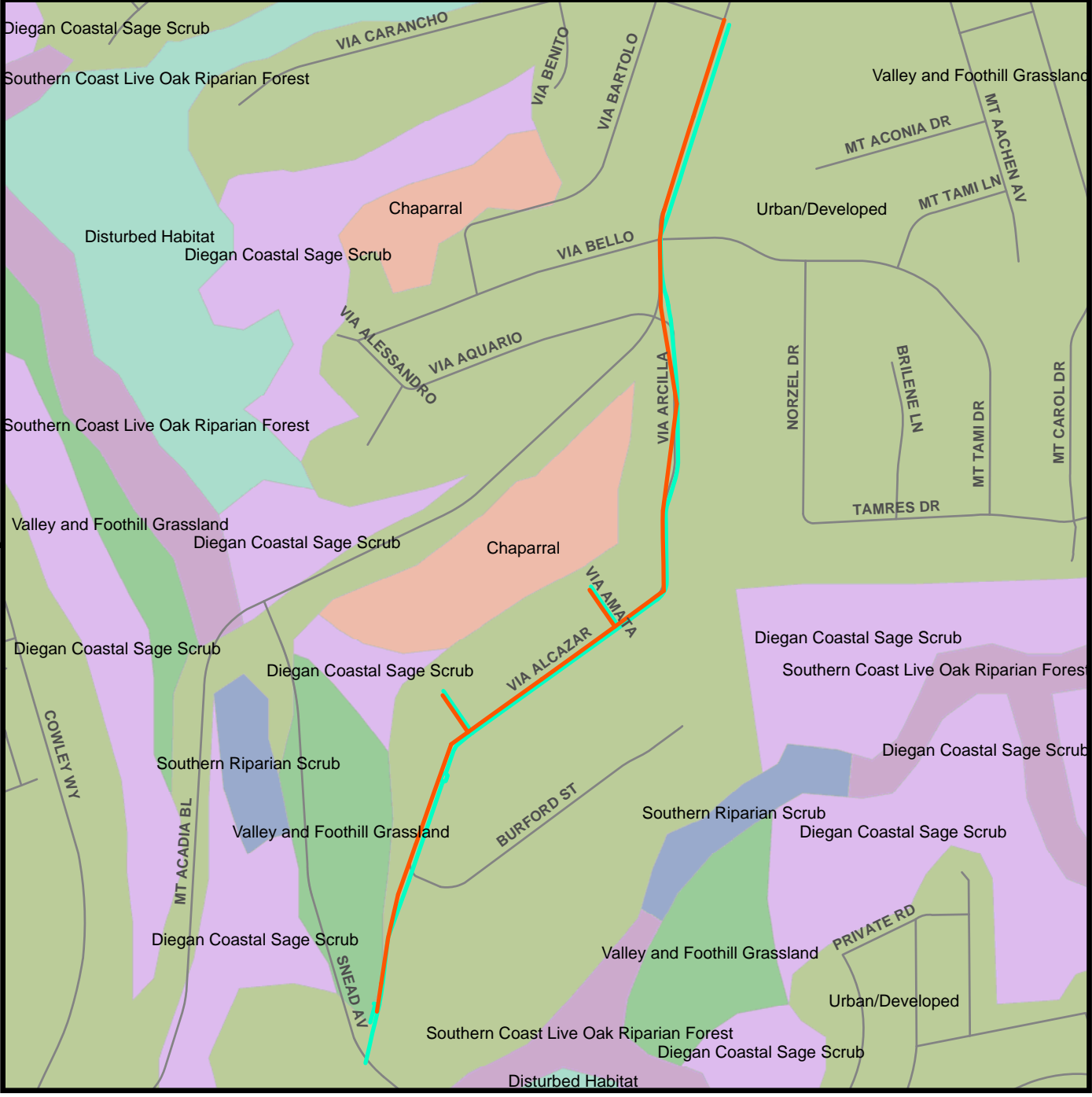
Maryam Liaghat
619-533-5192

PROJECT ENGINEER
Jamal Sherzai
619-533-4639

CONSTRUCTION PROJECT
INFORMATION LINE
619-533-4207



Division



COMMUNITY NAME:
Clairemont Mesa

COUNCIL DISTRICT: 6

SAP ID: B-12085 (S) \ B-12086 (W)

Water and Sewer Group Job 966



APPENDIX N

SAMPLE OF PUBLIC NOTICE



CONSTRUCTION NOTICE

PROJECT TITLE

Work on your street will begin within one week to replace the existing water mains servicing your community.

The work will consist of:

- Saw-cutting and trench work on Ingulf Street from Morena Boulevard to Galveston Street to install new water mains, water laterals and fire hydrants.
- Streets where trenching takes place will be resurfaced and curb ramps will be upgraded to facilitate access for persons with disabilities where required.
- This work is anticipated to be complete in your community by December 2016.

How your neighborhood may be impacted:

- Water service to some properties during construction will be provided by a two-inch highline pipe that will run along the curb. To report a highline leak call 619-515-3525.
- Temporary water service disruptions are planned. If planned disruptions impact your property, you will receive advance notice.
- Parking restrictions will exist because of the presence of construction equipment and materials.
- "No Parking" signs will be displayed 72 hours in advance of the work.
- Cars parked in violation of signs will be TOWED.

Hours and Days of Operation:

Monday through Friday X:XX AM to X:XX PM.

City of San Diego Contractor:

Company Name, XXX-XXX-XXXX



CONSTRUCTION NOTICE

PROJECT TITLE

Work on your street will begin within one week to replace the existing water mains servicing your community.

The work will consist of:

- Saw-cutting and trench work on Ingulf Street from Morena Boulevard to Galveston Street to install new water mains, water laterals and fire hydrants.
- Streets where trenching takes place will be resurfaced and curb ramps will be upgraded to facilitate access for persons with disabilities where required.
- This work is anticipated to be complete in your community by December 2016.

How your neighborhood may be impacted:

- Water service to some properties during construction will be provided by a two-inch highline pipe that will run along the curb. To report a highline leak call 619-515-3525.
- Temporary water service disruptions are planned. If planned disruptions impact your property, you will receive advance notice.
- Parking restrictions will exist because of the presence of construction equipment and materials.
- "No Parking" signs will be displayed 72 hours in advance of the work.
- Cars parked in violation of signs will be TOWED.

Hours and Days of Operation:

Monday through Friday X:XX AM to X:XX PM.

City of San Diego Contractor:

Company Name, XXX-XXX-XXXX

APPENDIX O

ADVANCED METERING INFRASTRUCTURE (AMI) DEVICE PROTECTION

Protecting AMI Devices in Meter Boxes and on Street Lights

The Public Utilities Department (PUD) has begun the installation of the Advanced Metering Infrastructure (AMI) technology as a new tool to enhance water meter reading accuracy and efficiency, customer service and billing, and to be used by individual accounts to better manage the efficient use of water. **All AMI devices shall be protected per Section 5-2, "Protection", of the 2015 Whitebook.**

AMI technology allows water meters to be read electronically rather than through direct visual inspection by PUD field staff. This will assist PUD staff and customers in managing unusual consumption patterns which could indicate leaks or meter tampering on a customer's property.

Three of the main components of an AMI system are the:

- A. Endpoints, see Photo 1:

Photo 1



B. AMI Antenna attached to Endpoint (antenna not always required), see Photo 2:

Photo 2



Network Devices, see Photo 3:

Photo 3



AMI endpoints transmit meter information to the AMI system and will soon be on the vast majority of meters in San Diego. These AMI devices provide interval consumption data to the PUD's Customer Support Division. If these devices are damaged or communication is interrupted, this Division will be alerted of the situation. The endpoints are installed in water meter boxes, coffins, and vaults adjacent to the meter. A separate flat round antenna may also be installed through the meter box lid. This antenna is connected to the endpoint via cable. The following proper installation shall be implemented when removing the lid to avoid damaging the antenna, cable, and/or endpoint. Photo 4 below demonstrates a diagram of the connection:

Photo 4



The AMI device ERT/Endpoint/Transmitter shall be positioned and installed as discussed in this Appendix. If the ERT/Endpoint/Transmitter is disturbed, it shall be re-installed and returned to its original installation with the end points pointed upwards as shown below in Photo 5.

The PUD's code compliance staff will issue citations and invoices to you for any damaged AMI devices that are not re-installed as discussed in the Contract Document

Photo 5 below shows a typical installation of an AMI endpoint on a water meter.

Photo 5




Photo 6 below is an example of disturbance that shall be avoided:

Photo 6



You are responsible when working in and around meter boxes. If you encounter these endpoints, use proper care and do not disconnect them from the registers on top of the water meter. If the lid has an antenna drilled through, do not change or tamper with the lid and inform the Resident Engineer immediately about the location of that lid. Refer to Photo 7 below:

Photo 7



Another component of the AMI system are the Network Devices. The Network Devices are strategically placed units (mainly on street light poles) that collect interval meter reading data from multiple meters for transmission to the Department Control Computer. **If you come across any of these devices on street lights that will be removed or replaced (refer to Photos 8 and 9 below), notify AMI Project Manager Arwa Sayed at (619) 362-0121 immediately.**

Photo 8 shows an installed network device on a street light. On the back of each Network Device is a sticker with contact information. See Photo 9. **Call PUD Water Emergency Repairs at 619-515-3525 if your work will impact these street lights.** These are assets that belong to the City of San Diego and you shall be responsible for any costs of disruption of this network.

Photo 8



Network Device

Photo 9



If you encounter any bad installations, disconnected/broken/buried endpoints, or inadvertently damage any AMI devices or cables, notify the Resident Engineer immediately. The Resident Engineer will then immediately contact the AMI Project Manager, Arwa Sayed, at (619) 362-0121.

APPENDIX P

BIOLOGICAL ASSESSMENT



THE CITY OF SAN DIEGO
M E M O R A N D U M

DATE: July 22, 2016

TO: Carly Gagen-Cheeny, Associate Planner, Public Works Dept.

FROM: Katherine Comer Santos, Biologist III, Environmental Permitting Section,
Public Works Dept.

SUBJECT: **Biological Assessment** for Sewer & Water Group Job 966, WBS # B-12085/6

The purpose of this memo is to determine the need for a formal Biological Survey report. On 7/14/16 I reviewed the project information, did background research on GIS, performed a site visit, and have prepared the following biological assessment for the subject project. This memo describes pre-construction conditions of the vegetation and habitat in areas approximately 10 ft x 15 ft around for an excavation pit area at the entrance to the Tecolote Golf Course (see attachment), access paths to be used by vehicles, and offers recommendations for avoiding impacts.

Project Description

The proposed project alignments will replace-in-place sewer and water mains starting from the intersection of Mount Acadia Blvd and Via Carancho down to the end of Via Alcazar and into the Tecolote Canyon Golf Course. The majority of the project is located in the Clairemont Mesa community area within Council District 6, leaving a small segment within the Linda Vista community area within Council District 7.

Sewer: Replace approx 4,028 LF (0.76 mi) of existing 8-in and 12-in vitrified clay (VC).
Water: Replace approx 4,865 LF (0.92 mi) of existing 2-in, 4-in, 6-in, 12-in and 16-in cast iron (CI) and asbestos cement (AC) water main.

Tunneling through the MHPA is proposed to avoid impacts to sensitive areas. All areas are paved except a receiving pit for the tunneling method about 10 x 15 ft in area at the entrance to the Tecolote Golf Course. Access will be from Snead Ave on paved roads.

Existing Conditions:

The 10 x 15 ft in proposed pit at the entrance to the Tecolote Golf Course is mapped as urban developed and is adjacent to the MHPA (see Biological map). No sensitive species have been recorded in the California Natural Diversity Database. There are no jurisdictional features.

During the field visit I observed the proposed pit area is mostly developed by a pump station (see photos). I observed 40% cover of disturbed vegetation with some coastal sage scrub species around the fence:

Native Species	GJ 966
Coyote Bush	Baccharis pilularis
California everlasting	Pseudognaphalium californicum
Coastal Sagebrush	Artemisia californica
Western ragweed	Ambrosia psilostachya
Horseweed	Conyza canadensis var. canadensis
Broom baccharis	Baccharis sarothroides
Non-native species	
Mustard	spp.
Scarlet pimpernel	Anagallis arvensis
Purslane	spp.

The adjacent vegetation in the MHPA is mapped as Valley and Foothill Grassland. However, it is actually coastal sage scrub dominated by *Artemisia californica* which is potential suitable habitat for nesting California gnatcatchers *Polioptila californica*, a noise sensitive species listed in the MSCP Subarea plan.

Conclusions:

For the following reasons, a formal biological survey is not recommended.

- Because the area within the proposed pit is mostly non-native invasive mustard, there would be no impacts to ESL.
- Any loose soils greater than 25 x 25 will be mulched or revegetated or mulched to control erosion as per the City’s Landscape Standards.
- The scope of work will contain the following LUAG restrictions: Construction should occur during the daytime hours, if night work is proposed, all lighting shall be directed away from the MHPA and shielded where necessary to protect the MHPA and sensitive species from night lighting. In addition, a moratorium on

noise generating activities will apply during the breeding seasons for the following: California Gnatcatcher (3/1-8/15). Therefore no indirect impacts will occur to the MHPA.

Please call me with any questions at 619-533-5243.



Attachments:

1. Location Maps
2. Biological Map
3. Photos

cc: Peter Fogec, Associate Planner
Juan Baligad, Senior Planner
Jamal Sherzai, Junior Engineer

Attachment 3. Photo of proposed pit area looking east towards the MHPA





Invasive mustard to be replaced with natives



Native species to be replaced in kind

APPENDIX Q

GEOTECHNICAL INVESTIGATION

GEOTECHNICAL INVESTIGATION

**VIA ALCAZAR AND TECOLOTE CANYON
SEWER AND WATER GROUP 966
CONTRACT NO. H104861
TASK NO. 11GG34
SAN DIEGO, CALIFORNIA**



GEOCON
INCORPORATED

**GEOTECHNICAL
ENVIRONMENTAL
MATERIALS**

PREPARED FOR

**CITY OF SAN DIEGO
SAN DIEGO, CALIFORNIA**

**NOVEMBER 10, 2016
PROJECT NO. G1200-11-22**



Project No. G1200-11-22
November 10, 2015

City of San Diego
Right of Way Design Division
525 B Street, Suite 750, MS 908A
San Diego, California 92101-4502

Attention: Ms. Maryam Liaghat

Subject: GEOTECHNICAL INVESTIGATION
VIA ALCAZAR AND TECOLOTE CANYON
SEWER AND WATER GROUP 966
CONTRACT NO. H104861; TASK NO. 11GG34
SAN DIEGO, CALIFORNIA

Dear Ms. Liaghat:

In accordance with your authorization of our Proposal No. LG-15216, dated June 29, 2015, we have performed a geotechnical investigation for a portion of proposed waterline improvement for the Sewer and Water Group 966 project. The accompanying report presents the results of our study and conclusions and recommendations pertaining to the geotechnical aspects of the proposed improvements. Based on the results of our investigation, it is our opinion that the waterline in the area of our investigation can be installed as proposed provided the recommendations of this report are followed and implemented during construction.

Should you have questions regarding this report, or if we may be of further service, please contact the undersigned at your convenience.

Very truly yours,

GEOCON INCORPORATED


Lilian E. Rodriguez
RCE 83227



Yong Wang
GE 2775



John Hoobs
CEG 1524



LER:YW:JH:dmc

(e-mail) Addressee

TABLE OF CONTENTS

1. PURPOSE AND SCOPE	1
2. SITE AND PROJECT DESCRIPTION	1
3. SOIL AND GEOLOGIC CONDITIONS	3
3.1 Quaternary Undocumented Fill (Qudf).....	3
3.2 Scripps Formation (Tsc)	3
4. GROUNDWATER	3
5. GEOLOGIC HAZARDS	4
5.1 Geologic Hazard Category	4
5.2 Liquefaction.....	4
5.3 Landslides.....	4
5.4 Seiches and Tsunamis.....	4
6. CONCLUSIONS AND RECOMMENDATIONS.....	5
6.1 General.....	5
6.2 Excavation and Soil Characteristics	5
6.3 Temporary Slope and Excavation Support	6
6.4 Jacking Pit, Vaults, and Thrust Block.....	8
6.5 Pipe Jacking and Directional Drilling.....	10
6.6 Ground Control and Improvement.....	10
6.7 Bearing Capacity for Pipeline.....	11
6.8 Design of Flexible Pipe	11
6.9 Trench Dewatering	11
6.10 Pipe Bedding and Trench Backfill.....	11
6.11 Suitability of Excavated Materials as Pipe Bedding and Trench Backfill.....	12
6.12 Plan Review	12

LIMITATIONS AND UNIFORMITY OF CONDITIONS

MAPS AND ILLUSTRATIONS

- Figure 1, Vicinity Map
- Figure 2, Boring Location Map
- Figure 3, Site Plan
- Figure 4, Regional Geologic Map

APPENDIX A

FIELD INVESTIGATION

- Figures A-1 – A-3, Logs of Borings

APPENDIX B

LABORATORY TESTING

- Table B-I, Summary of Laboratory Maximum Dry Density and Optimum Moisture Content Test Results
- Table B-II, Summary of Laboratory Direct Shear Test Results
- Table B-III, Summary of Laboratory Water-Soluble Sulfate Test Results
- Figure B-1, Gradation Curves
- Figures B-2 – B-4, Direct Shear Data

LIST OF REFERENCES

GEOTECHNICAL INVESTIGATION

1. PURPOSE AND SCOPE

This report presents the results of a geotechnical investigation for a portion of the proposed waterline improvements for the City of San Diego Sewer and Water Group 966 project in the Clairemont Mesa area of San Diego, California (see *Vicinity Map*, Figure 1). The purpose of the geotechnical investigation is to evaluate the surface and subsurface geologic conditions, construction conditions along the project alignment, and to provide recommendations regarding the geotechnical aspects of constructing the proposed improvements.

The scope of this investigation included a review of readily available published and unpublished geologic literature (see *List of References*), field exploration, laboratory testing, engineering analyses and preparation of this report. The review also included newly published geologic maps, aerial photographs, and other literature pertaining to the site to aid in evaluating geologic hazards that may be present.

We performed a field investigation on July 21, 2015 that included drilling 3 small diameter exploratory borings to a maximum depth of approximately 19 feet. The boring logs and other details of the field investigation are presented in Appendix A. The approximate locations of the borings are presented on the *Boring Location Map*, Figure 2 and *Site Plan*, Figure 3. The boring locations were provided by the City of San Diego Public Works Department in their *Points to Perform Geotechnical Boring* exhibit as presented on Figure 2, *Boring Location Map*. We tested selected soil samples obtained during the field investigation to evaluate pertinent physical and chemical properties for engineering analyses and to assist in providing recommendations for installation of underground utilities. Details of the laboratory tests and a summary of the test results are presented in Appendix B.

The recommendations presented herein are based on analysis of the data obtained from the exploratory borings, laboratory test results, and our experience with similar soil and geologic conditions.

2. SITE AND PROJECT DESCRIPTION

We understand that approximately 1,200 lineal feet of 16-inch water pipeline and 12-inch sewer pipeline will be installed and rehabilitated, respectively, between the intersection of Burford Street and Via Alcazar and an area north of the 17th hole on the Tecolote Golf Course as part of the City of San Diego Water and Sewer Group 966 project as shown on *Vicinity Map*, Figure 1. We understand that approximately 500 lineal feet of the proposed water line from the intersection of Burford Street and Via Alcazar to the southern terminus of Snead Avenue will be installed using direction drilling methods and approximately 650 lineal feet of pipeline south of Snead Avenue will be installed via

cut-and-cover trenching methods. In addition to the proposed water and sewer lines, manholes will likely be installed along the alignment.

The existing topography along the proposed water and sewer alignments from the intersection of Burford Street and Via Alcazar to the southern terminus of Snead Avenue consists of the flat topography for the street and adjacent houses to steep sloping terrain with inclinations as steep as ¼:1 (horizontal to vertical) on the descending slope to Snead Avenue. The existing topography along the proposed water and sewer alignments south of Snead Avenue ranges from a low of approximately 120 feet above Mean Sea Level (MSL) at the south end of the alignment to a high of approximately 250 feet MSL at the north end of the alignment. The new pipeline from the intersection of Burford Avenue and Via Alcazar to Snead Avenue will consist of a 16-inch-diameter PVC pipe installed at a depth of approximately 6 feet below existing grade using direction drilling methods. We were not provided with plans of the alignment south of Snead Avenue. Based on conversations with you, the section of water line south of Snead Avenue will likely be installed using cut-and-cover trenching methods.

Proposed improvements are based on the project plan entitled *Sewer and Water Group 966, City of San Diego, Sheets C-8 and C-9*, prepared by City of San Diego Public Works Department, California, Public Works Department, Sheet 10 and 11 of 19 Sheets, Drawing Nos. 37929-10-D and 37929-11-D.

The approximate locations of the exploratory borings are depicted on the *Boring Location Map*, Figure 2, and the approximately locations and profile of Borings B-1 and B-2 are depicted on the *Site Plan*, Figure 3. The boring locations are summarized below in Table 2.

**TABLE 2
SUMMARY OF BORINGS AND PROPOSED ADJACENT PIPE**

Boring No.	Proposed Improvement	Location (Water Line Station No.)	Approximate Depth of Boring (feet)	Approximate Depth of Proposed Adjacent Pipe (feet)
B-1	16-inch Waterline	Intersection of Burford Street and Via Alcazar (5+82)	19.25	6
B-2	16-inch Waterline	Southern Terminus of Snead Avenue (1+00)	19.2	6
B-3	N/A	N/A	19.3	N/A

We located the borings in the field using a measuring tape and existing reference points; therefore, actual locations may deviate slightly. If final plans differ from those described herein, Gecon Incorporated should be contacted for review of the plans and possible revisions to this report.

3. SOIL AND GEOLOGIC CONDITIONS

We identified the soil and geologic conditions at the site by reviewing published geologic literature for the general area, observations of the exploratory borings, and our experience in the general area. A regional geologic map depicting the large-scale geologic features in the site vicinity (Kennedy, 2007) is presented on Figure 4, and indicates the project alignment is underlain by Scripps Formation and alluvium. Based on the results of our field investigation, excavations along the alignment should encounter undocumented fill and Scripps Formation within the pipe line invert levels. The occurrence and distribution of the units are presented on the boring logs in Appendix A. The surficial soil types and geologic unit are described below in order of increasing age.

3.1 Quaternary Undocumented Fill (Qudf)

We encountered Quaternary undocumented fill within Boring B-1 within Buford Street with a thickness of approximately 5 feet. The fill was likely placed during original roadway construction and the installation of underground utilities. Since we have not been able to review engineering reports pertaining to fill placement, the fill is considered undocumented. The fill is composed of medium dense, silty, fine to coarse sand with traces gravel. We do not expect that the pipe improvement will be bearing on the existing fill soils.

3.2 Scripps Formation (Tsc)

Eocene-age Scripps Formation was observed beneath the undocumented fill within Boring 1 and exposed at grade within Borings B-2 and B-3. The Scripps Formation generally consists of very dense, silty sandstones to hard, sandy siltstone. The upper portion of the Scripps Formation within Boring B-3 consists of a very dense, cobble-conglomerate with rock sizes up to approximately 6 inches in diameter. These materials are considered suitable for the support of additional vertical loads from fill, underground utilities and structures. The Scripps Formation generally excavates to silty, fine-grained sand and silts and typically exhibits low to medium expansion potential and adequate shear strength.

4. GROUNDWATER

We did not encounter groundwater in our borings. Construction excavations generally are not expected to encounter groundwater; however, it is common for groundwater or seepage conditions to develop where none previously existed. Groundwater elevations are dependent on seasonal precipitation; irrigation, land use, among other factors, and vary as a result. If groundwater accumulates in the excavation it should be pumped out prior to the installation of the pipeline.

5. GEOLOGIC HAZARDS

5.1 Geologic Hazard Category

The City of San Diego Seismic Safety Study, Geologic Hazards and Faults, Map Sheet 26 defines the site with Hazard Categories 32 and 53: *Liquefaction, Low Potential – fluctuating groundwater, minor drainages*; and *Level or sloping terrain, unfavorable geologic structure, low to moderate risk*, respectively. In addition, an east-west trending fault abuts the portion of the proposed pipeline within the Tecolote golf course. The fault is categorized as *potentially active, inactive, presumed inactive, or activity unknown*.

5.2 Liquefaction

Liquefaction typically occurs during seismic shaking in relatively loose, cohesionless soil that exists below the groundwater surface. Under these conditions, a seismic event could result in a rapid pore water pressure increase from the earthquake-generated ground accelerations. The potential for liquefaction at the site is considered low due to the presence of shallow dense formational materials and the lack of permanent, near-surface groundwater.

5.3 Landslides

We did not encounter landslides during the site investigations and none are known to exist on the property based on our review of aerial photographs or at a location that would impact the proposed development.

5.4 Seiches and Tsunamis

Seiches are caused by the movement of an inland body of water due to the movement from seismic forces and tsunamis are large sea waves caused by submarine earthquakes or volcano eruptions. The potential of seiches to occur is considered to be very low due to the topography and relative distance between the site and the nearest inland body of water. The potential of tsunamis to occur at the site is considered to be very low due to the relatively high elevation from the coastline to the site.

6. CONCLUSIONS AND RECOMMENDATIONS

6.1 General

- 6.1.1 From a geotechnical engineering standpoint, it is our opinion that subsurface conditions along the project alignment is suitable for the proposed pipeline improvements, provided the recommendations presented herein are implemented in design and construction of the project.
- 6.1.2 Our field investigation indicates undocumented fill and Scripps Formation underlie the proposed water and sewer alignment. The subsurface materials are generally considered suitable for support of the proposed utility improvements.
- 6.1.3 We did not encounter groundwater in the borings to a depth of approximately 19 feet. Groundwater is not expected to significantly affect the proposed construction.
- 6.1.4 Backfill soil should be moisture conditioned, as necessary, and properly compacted. We should observe the placement and compaction of the backfill soil during the installation operations.
- 6.1.5 With the exception of possible strong seismic shaking, significant geologic hazards were not observed or are known to exist on the site that would adversely affect the proposed improvement.

6.2 Excavation and Soil Characteristics

- 6.2.1 We expect that the fill and Scripps Formation can be excavated with moderate to heavy effort using conventional heavy-duty excavation equipment. Cobbles and concretions are common within the Scripps Formation and could require special excavation equipment and very heavy effort, if encountered.
- 6.2.2 We did not test on-site soil samples for expansion characteristics, however, we expect the soil encountered during the field investigation possesses “low” to “medium” expansion potential (Expansion Index of 90 or less) as defined by 2013 California Building Code (CBC) Section 1803.5.3. Table 6.2 presents soil classifications based on the expansion index.

**TABLE 6.2
EXPANSION CLASSIFICATION BASED ON EXPANSION INDEX**

Expansion Index (EI)	Expansion Classification	2013 CBC Expansion Classification
0 – 20	Very Low	Non-Expansive
21 – 50	Low	Expansive
51 – 90	Medium	
91 – 130	High	
Greater Than 130	Very High	

6.2.3 We performed laboratory tests on samples of the site materials to evaluate the percentage of water-soluble sulfate content. Results from the laboratory water-soluble sulfate content tests are presented in Appendix B and indicate that the on-site materials at the locations tested possess “Not Applicable” and “S0” sulfate exposure to concrete structures as defined by 2013 CBC Section 1904 and ACI 318-11 Sections 4.2 and 4.3. The presence of water-soluble sulfates is not a visually discernible characteristic; therefore, other soil samples from the site could yield different concentrations. Additionally, over time landscaping activities (i.e., addition of fertilizers and other soil nutrients) may affect the concentration.

6.2.4 Geocon Incorporated does not practice in the field of corrosion engineering. Therefore, further evaluation by a corrosion engineer may be necessary if improvements that could be susceptible to corrosion are planned.

6.3 Temporary Slope and Excavation Support

6.3.1 The recommendations included herein are provided for stable excavations. It is the responsibility of the contractor to provide a safe excavation during the construction of the proposed project.

6.3.2 Temporary excavations should be made in conformance with OSHA requirements. The existing undocumented fill and new compacted fill should be considered a Type B soil (Type C soil if seepage or groundwater is encountered) and the Scripps Formation should be considered a Type A soil (Type B soil if seepage or groundwater is encountered) in accordance with OSHA requirements. In general, special shoring requirements will not be necessary if temporary excavations will be less than 4 feet in height. Temporary excavations greater than 4 feet in height, however, should be sloped back at an appropriate inclination according to OSHA requirements. These excavations should not be allowed to become saturated or to dry out. Surcharge loads should not be permitted to a distance equal to the height of the excavation from the top of the excavation. The top of the excavation

should be a minimum of 15 feet from the edge of existing improvements. Excavations steeper than those recommended or closer than 15 feet from an existing surface improvement should be properly supported or shored in accordance with applicable OSHA codes and regulations. Table 6.3 presents the allowable slope inclination for different soil types based on the information presented by OSHA assuming proper dewatering is performed and groundwater is not allowed to flow into the excavation.

**TABLE 6.3
ALLOWABLE SLOPE INCLINATIONS FOR EXCAVATIONS
LESS THAN 20 FEET FOR UNDERGROUND CONTRACTORS**

Soil or Rock Type	On-Site Geologic Unit	Maximum Inclination (horizontal: vertical)	Maximum Slope Angle from Horizontal (degrees)
Type A	Scripps Formation	¾:1	53
Type B	Existing Undocumented Fill and Properly New Compacted Fill	1:1	45

- 6.3.3 Temporary, unsupported cuts in undocumented fill should not be steeper than 1:1 (horizontal to vertical) up to 20 feet in height. Excavations in Scripps Formation can be made with slope inclinations of ¾:1. Slope excavations should be checked by an engineering geologist or geotechnical engineer to evaluate the existence of zones of weakness, groundwater seepage, or adversely oriented cracks that could form local areas of slope instability. Flatter slopes, shoring or safety shields will be needed in areas where sloughing, raveling or running is encountered. The contractor should be made aware of this potential and have the equipment available on site to flatten slopes or install shoring if necessary. Loose or easily erodible soils may be present locally and should be removed from the faces of excavation side slopes before personnel begin work below the slopes. In addition, stockpiled materials, equipment and other surcharge loads should be kept back a minimum distance from the top of the trench equal to the depth of excavation.
- 6.3.4 Where a portable safety shield is used to protect workers, the side wall of the trench is not directly supported. Therefore, use of a shield generally should be limited to open areas to minimize the effects on adjacent improvements or settlement of the ground surface behind the shield. Shields should be sized to minimize clearance between trench and shield walls. Unsupported trenches should be backfilled immediately after removal of the shield.
- 6.3.5 Temporary cantilevered shoring can be designed for an active soil pressure equivalent to the pressure exerted by a fluid density of 25 pcf. Temporary multi-braced shoring should be designed using a lateral pressure envelope acting uniformly on the back of the shoring

and applying a pressure equal to $16H$, where H is the height of the shoring in feet (resulting pressure in pounds per square foot). Also, lateral earth pressure due to the surcharging effects of adjacent structures or traffic loads should be considered where appropriate during design of the shoring system.

- 6.3.6 Passive soil pressure resistance for embedded portions of soldier piles can be estimated based on an equivalent fluid weight of 300 pounds per cubic foot (pcf) for fill and 400 pcf for Scripps Formation, respectively.
- 6.3.7 Lateral movement of shoring is associated with vertical ground settlement outside of the excavation. It is important that the shoring system allow limited amounts of lateral displacement. We recommend that horizontal movements of the shoring wall be accurately monitored and recorded during excavation if adjacent settlement sensitive improvements are present.
- 6.3.8 Lagging should keep pace with excavation. We recommend that the excavation not be advanced deeper than 3 feet below the bottom of lagging at any time. These unlagged gaps of up to 3 feet should only be allowed to stand for short periods of time in order to decrease the probability of soil sloughing and caving. Backfilling should be conducted when necessary between the back of lagging and excavation sidewalls to reduce sloughing in this zone.
- 6.3.9 The condition of existing streets and other structures (if any) around the perimeter of the planned excavation should be documented prior to the start of shoring and excavation work. Special attention should be given to documenting existing cracks or other indications of differential settlement within these adjacent pavements and other improvements.

6.4 Jacking Pit, Vaults, and Thrust Block

- 6.4.1 Based on the referenced project plans, a directional drilling segment for a proposed 16-inch diameter water line will extend approximately 500 feet from the Burford Street and Via Alcazar intersection to Snead Avenue. The approximate locations of the launching and retrieving pits are located approximately at stations 6+10.11 and 1+00, respectively. The approximate surface elevation of the existing grade along the directional drilling alignment is between 147 and 250 feet (MSL). The pipe invert elevation will range from approximately 141 and 244 feet (MSL).
- 6.4.2 We excavated Borings B-1 and B-2 adjacent to the proposed launching and retrieving pits. Scripps Formation exists at the depth of the planned pipe invert elevation in both borings.

- 6.4.3 Shoring for the excavation of launching and retrieving pits and vaults, if applicable, should be designed with active earth pressures as outlined herein.
- 6.4.4 Shoring for the excavation of jacking and reception pits and vaults, if applicable, should be designed for an active earth pressure equivalent to the pressure exerted by a fluid density of 25 pounds per cubic foot (pcf). If multi-braced shoring is utilized, a uniform pressure of $16H$ pounds per square foot (psf), where H is the height of the shoring, can be used. This assumes that the ground surface at the top of the shoring is level. Where the shoring is supporting sloping backfill no steeper than 2:1, an equivalent fluid pressure of 45 pcf is recommended. Shoring should generally be extended 10 feet or more below the excavation bottoms if sheet piles or similar systems are used in soil sites. Sealing sheet-pile into formation may also be utilized to accommodate bottom heave if groundwater is encountered and formational material is competent. If dewatering is used to drain only the interior of the pit, inclusion of hydrostatic pressure is considered necessary.
- 6.4.5 Excavated soil should not be placed within a horizontal distance equal to the depth of excavation from the edge of the excavation. If soil is stored within this zone, a vertical surcharge pressure of $130H$ psf (where H equals the height of the stockpiled trench soils) should be added to the above active pressures.
- 6.4.6 Bottom heave should be taken into consideration if the shoring system represents an impermeable barrier to water. A layer of freely draining gravel or crushed rock (2 or more feet thick) would assist in reducing the potential for piping as well as to provide a working pad for tunneling construction.
- 6.4.7 Thrust blocks used to resist lateral loads from the connecting pipes can be designed with an allowable lateral bearing pressure of 300 psf per foot of depth for undocumented fill and 400 psf per foot for Old Paralac Deposits. Frictional resistance between the thrust restraint system and the supporting soil can be calculated using an ultimate friction factor of 0.4. Allowable lateral loads and friction values should be determined by the designer using factors of safety appropriate to the load conditions.
- 6.4.8 The design and construction of thrust block should take into account the potential for settlement behind the supports, including settlement resulting from deflection of bracing.
- 6.4.9 Any fill associated with the jacking/receiving pits should be mechanically compacted in layers to the finish ground surface. Backfill should be compacted to at least 90 percent of maximum dry density as determined by ASTM D 1557 at or slightly above optimum moisture content.

6.5 Pipe Jacking and Directional Drilling

- 6.5.1 Pipe jacking and/or directional drilling should be constructed in accordance with the *Greenbook Standard Specifications for Public Works Construction*, Sections 306-2 and/or 306-8, to maintain the line and grade of the proposed pipe. All underground openings should be constructed in strict compliance with the California Department of Industrial Relations, Division of Occupational Safety and Health, Mining and Tunneling Unit, OSHA, and Cal-OSHA for work safety and public liability.
- 6.5.2 Along the proposed water line segment, very dense and hard Scripps Formation was encountered within the planned pipe invert level in our borings. The contractor should select the appropriate drill bits or tunneling machine cutting tools suitable to accommodate cemented zones and resistant materials.
- 6.5.3 The line friction load acting on the pipeline as it is jacked behind the shield is influenced by many factors and is therefore difficult to estimate. However, line friction load during jacking operation can be reduced by the application of lubricating fluids, such as bentonite-based lubricants or polymer-based lubricants. The selection and application of such a lubricant should be determined by the contractor.

6.6 Ground Control and Improvement

- 6.6.1 Earth pressure counter-balance tunneling systems are available which rely on mechanical systems to balance earth pressures. By reducing changes in pressures experienced by the ground as tunneling proceeds, potential deflections at the ground surface can be reduced. The type of tunneling, drilling or pipe jacking system used can be selected by the contractor. It is important that the contractor be provided with complete soil, underground utility, and groundwater information so that appropriate equipment can be mobilized. In addition, providing adequate information before the project starts will be vital if claims for changed conditions are filed during construction.
- 6.6.2 The contractor should monitor existing pavement areas and adjacent improvements for surface deflection (settlement or heave) during construction so that appropriate modification to the excavation and shoring system as well as pipe jacking/microtunneling equipment are implemented to minimize the surface deflection in a timely manner.
- 6.6.3 In addition to adjacent structures, several underground utilities exist near and above the proposed pipe. The actual depths and locations of some of these pipes may not be known accurately. The bedding for these pipes may also carry significant quantities of water. To reduce the settlement potential and avoid damaging adjacent pipelines (by undermining the

pipe if the bedding material is encountered in the heading), the bedding material supporting the overlying pipe can be stabilized locally using cement grout from the ground surface.

6.7 Bearing Capacity for Pipeline

6.7.1 Our test boring indicated that on-site soils generally have adequate bearing capacity for support of the proposed pipeline. If unsuitable materials, as determined during construction by the engineer, are encountered near trench bottom elevations, they should be overexcavated to firm materials, in accordance with the latest edition of the *Greenbook, Standard Specifications for Public Works Construction*. The weight of the pipe, water and compacted backfill above the pipe will not result in a significant increase in load over the present overburden. Consequently, pipeline settlement should be negligible.

6.8 Design of Flexible Pipe

6.8.1 Loading on the pipeline will depend on the depth of cover and the unit weight of compacted backfill. An average total unit weight of 130 pounds per cubic feet (pcf) can be used to calculate the overburden pressure on the pipe. The modulus of soil reaction (E') used in determination of pipe deflection depends mainly on the compacted densities of bedding and backfill materials. It also varies slightly with the depth of pipe and the soil type. The estimated soil modulus for the subject pipeline is about 1700 pounds per square inch (psi), assuming bedding materials will be imported and the backfill materials will be derived locally and compacted to a minimum relative compaction of 90 percent (based on ASTM D 1557).

6.9 Trench Dewatering

6.9.1 Groundwater was not encountered during our field investigation. Significant amounts of seepage, if encountered during trenching, should be pumped away to facilitate the installation of pipeline.

6.10 Pipe Bedding and Trench Backfill

6.10.1 Pipe bedding is defined as that material supporting, surrounding and extending to 1 foot above the top of the pipe, in accordance with the latest edition of the *Greenbook, Standard Specifications for Public Works Construction*. Materials used for pipe bedding should consist of free draining granular soil such as sand, gravel or crushed aggregate containing no rocks greater than 1 inch in maximum dimension and having a sand equivalent of not less than 30. Pipe bedding should conform to the *Greenbook*. Placement should be performed in accordance with these specifications.

6.10.2 Trench backfill is the material placed above the bedding, starting at 1 foot above the top of the pipe. Backfill should be predominately granular and should contain no organic debris and no rocks greater than 6 inches in maximum dimension.

6.10.3 Trench backfill should be mechanically compacted. Flooding or jetting should not be allowed. In general, backfill should be placed in lifts 8 inches or less in loose thickness, moisture conditioned to near the optimum moisture content, and compacted to at least 90 percent relative compaction based on the ASTM D 1557 laboratory test method. The upper 12 inches of backfill beneath paved areas should be compacted to at least 95 percent relative compaction. All references to optimum moisture content and relative compaction in this report are based on the ASTM D 1557 test method.

6.11 Suitability of Excavated Materials as Pipe Bedding and Trench Backfill

6.11.1 Soil excavated from on-site undocumented fill and Scripps Formation will have variable quantities of fine particles and are not expected to be suitable for use as pipe bedding without processing but will generally be suitable for use as trench backfill, from a geotechnical engineering standpoint.

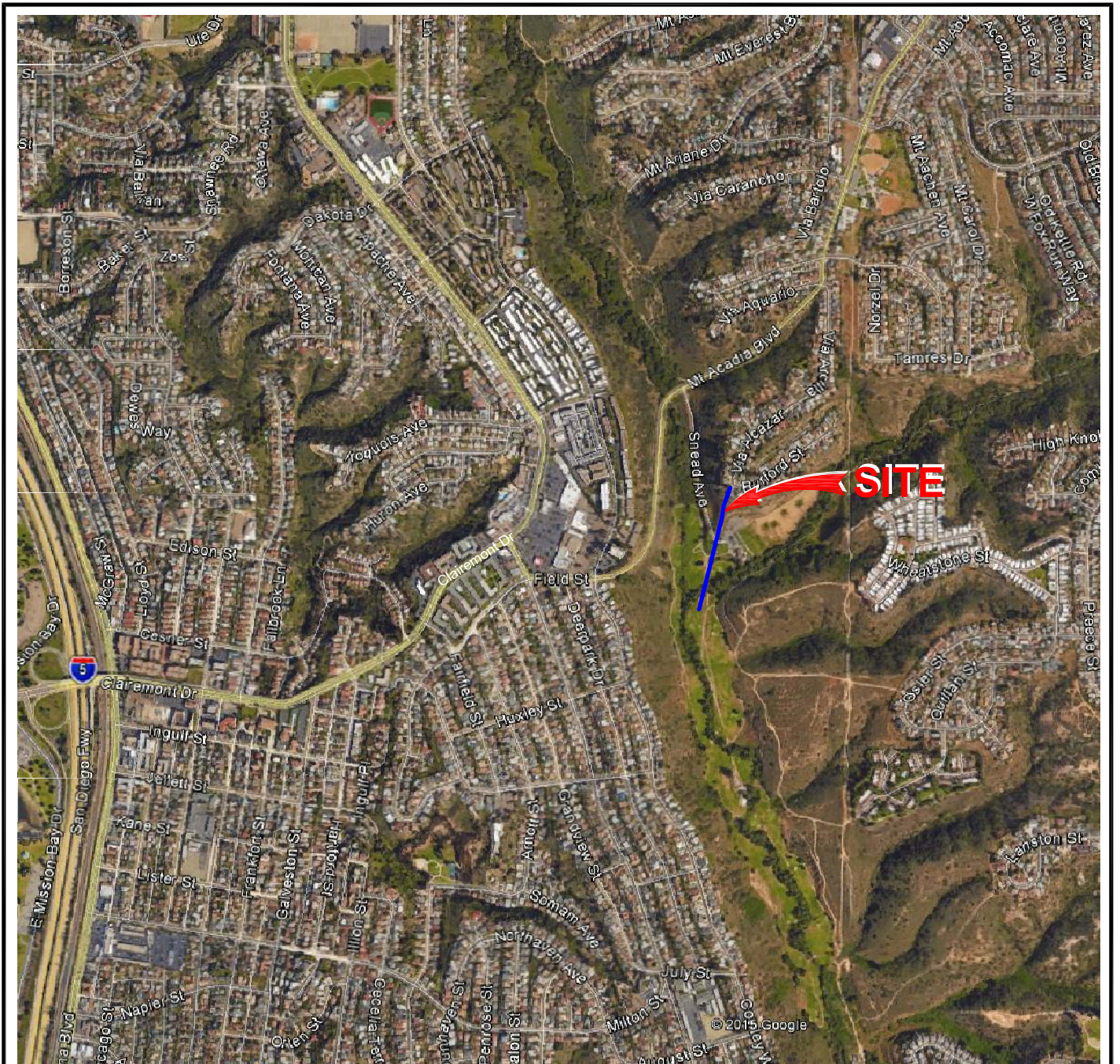
6.11.2 Deleterious materials should be replaced and not be used in backfill. Disposal of unsuitable materials should follow relevant environmental and governmental regulations. No materials considered hazardous or that would require special handling, removal and disposal were encountered in our borings.

6.12 Plan Review

6.12.1 We recommend that the final plans and specifications be reviewed by Geocon Incorporated to evaluate if the plans and details have been prepared in substantial conformance with the recommendations contained within this report.

LIMITATIONS AND UNIFORMITY OF CONDITIONS

1. The recommendations of this report pertain only to the site investigated and are based upon the assumption that the soil conditions do not deviate from those disclosed in the investigation. If any variations or undesirable conditions are encountered during construction, or if the proposed construction will differ from that anticipated herein, Geocon Incorporated should be notified so that supplemental recommendations can be given. The evaluation or identification of the potential presence of hazardous or corrosive materials was not part of the scope of services provided by Geocon Incorporated.
2. This report is issued with the understanding that it is the responsibility of the owner or his representative to ensure that the information and recommendations contained herein are brought to the attention of the architect and engineer for the project and incorporated into the plans, and that the necessary steps are taken to see that the contractor and subcontractors carry out such recommendations in the field.
3. The findings of this report are valid as of the present date. However, changes in the conditions of a property can occur with the passage of time, whether due to natural processes or the works of man on this or adjacent properties. In addition, changes in applicable or appropriate standards may occur, whether they result from legislation or the broadening of knowledge. Accordingly, the findings of this report may be invalidated wholly or partially by changes outside our control. Therefore, this report is subject to review and should not be relied upon after a period of three years.
4. The firm that performed the geotechnical investigation for the project should be retained to provide testing and observation services during construction to provide continuity of geotechnical interpretation and to check that the recommendations presented for geotechnical aspects of site development are incorporated during site grading, construction of improvements, and excavation of foundations. If another geotechnical firm is selected to perform the testing and observation services during construction operations, that firm should prepare a letter indicating their intent to assume the responsibilities of project geotechnical engineer of record. A copy of the letter should be provided to the regulatory agency for their records. In addition, that firm should provide revised recommendations concerning the geotechnical aspects of the proposed development, or a written acknowledgement of their concurrence with the recommendations presented in our report. They should also perform additional analyses deemed necessary to assume the role of Geotechnical Engineer of Record.



THE GEOGRAPHICAL INFORMATION MADE AVAILABLE FOR DISPLAY WAS PROVIDED BY GOOGLE EARTH, SUBJECT TO A LICENSING AGREEMENT. THE INFORMATION IS FOR ILLUSTRATIVE PURPOSES ONLY; IT IS NOT INTENDED FOR CLIENT'S USE OR RELIANCE AND SHALL NOT BE REPRODUCED BY CLIENT. CLIENT SHALL INDEMNIFY, DEFEND AND HOLD HARMLESS GEOCON FROM ANY LIABILITY INCURRED AS A RESULT OF SUCH USE OR RELIANCE BY CLIENT.



NO SCALE

VICINITY MAP

GEOCON
INCORPORATED



GEOTECHNICAL ■ ENVIRONMENTAL ■ MATERIALS
6960 FLANDERS DRIVE - SAN DIEGO, CALIFORNIA 92121 - 2974
PHONE 858 558-6900 - FAX 858 558-6159

WATER AND SEWER GROUP 966
SAN DIEGO, CALIFORNIA

RM / AML

DSK/GTYPD

DATE 11 - 10 - 2016

PROJECT NO. G1200 - 11 - 22

FIG. 1



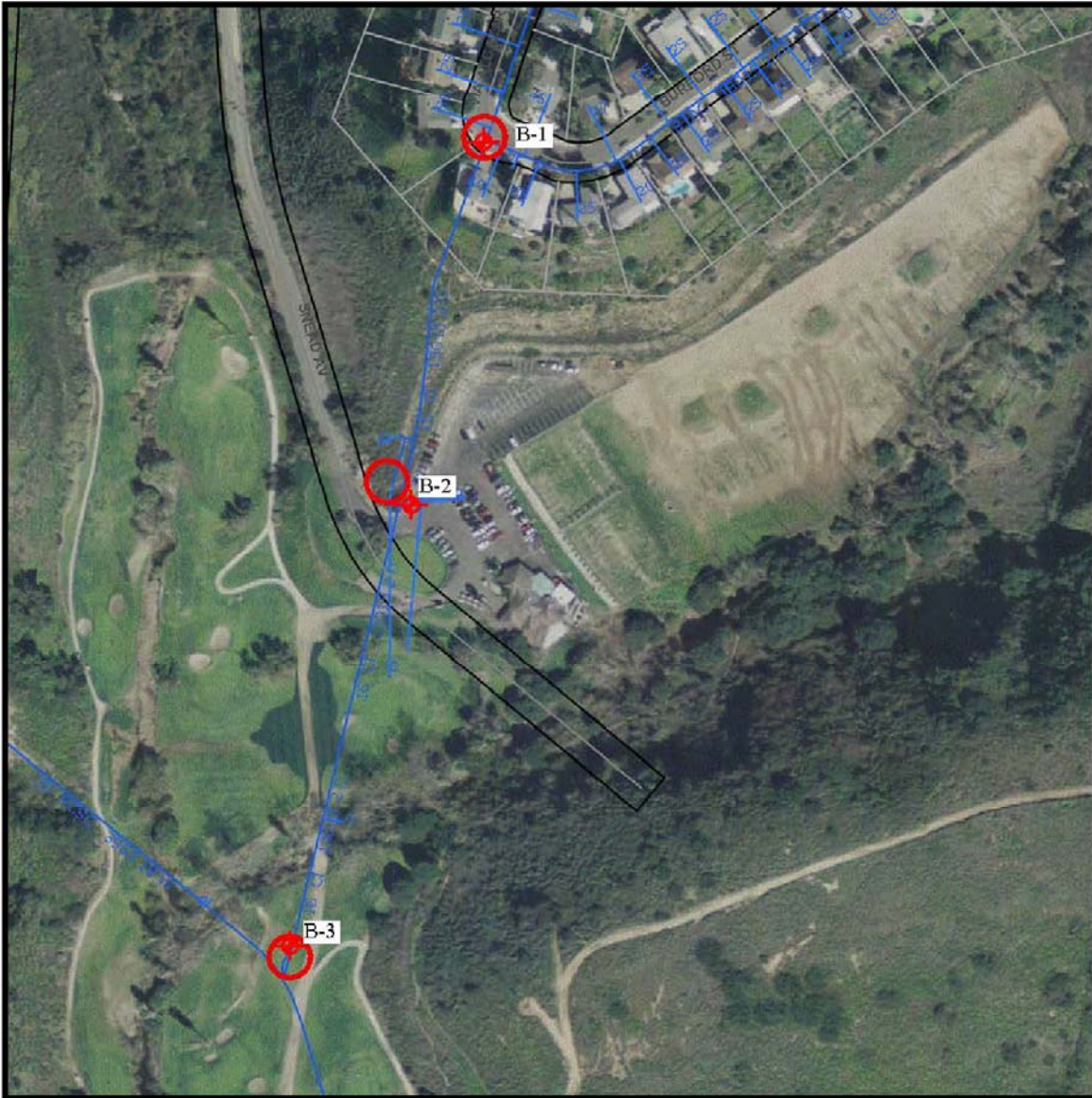
WATER AND SEWER GROUP 966

SENIOR ENGINEER
MICHAEL NINH
(619) 533-7443

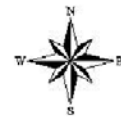
PROJECT ENGINEER
JAMAL SHERZAI
(619) 533-3412

PROJECT MANAGER
MARYAM LJAGHAT
(619) 533-4207

CONSTRUCTION PROJECT
INFORMATION LINE
(619) 533-4207



Legend  Points to perform Geotechnical Boring  Approx. Location of Boring



GEOCON
INCORPORATED



GEOTECHNICAL CONSULTANTS
6960 FLANDERS DRIVE - SAN DIEGO, CALIFORNIA 92121 - 2974
PHONE 858 558-6900 - FAX 858 558-6159

BORING LOCATION MAP

WATER AND SEWER GROUP 966
SAN DIEGO, CALIFORNIA

LR / CW

DSK/GTYPD

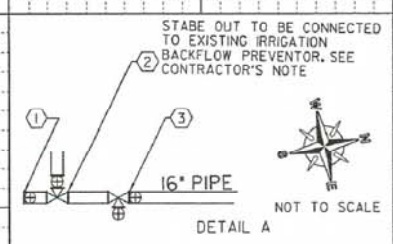
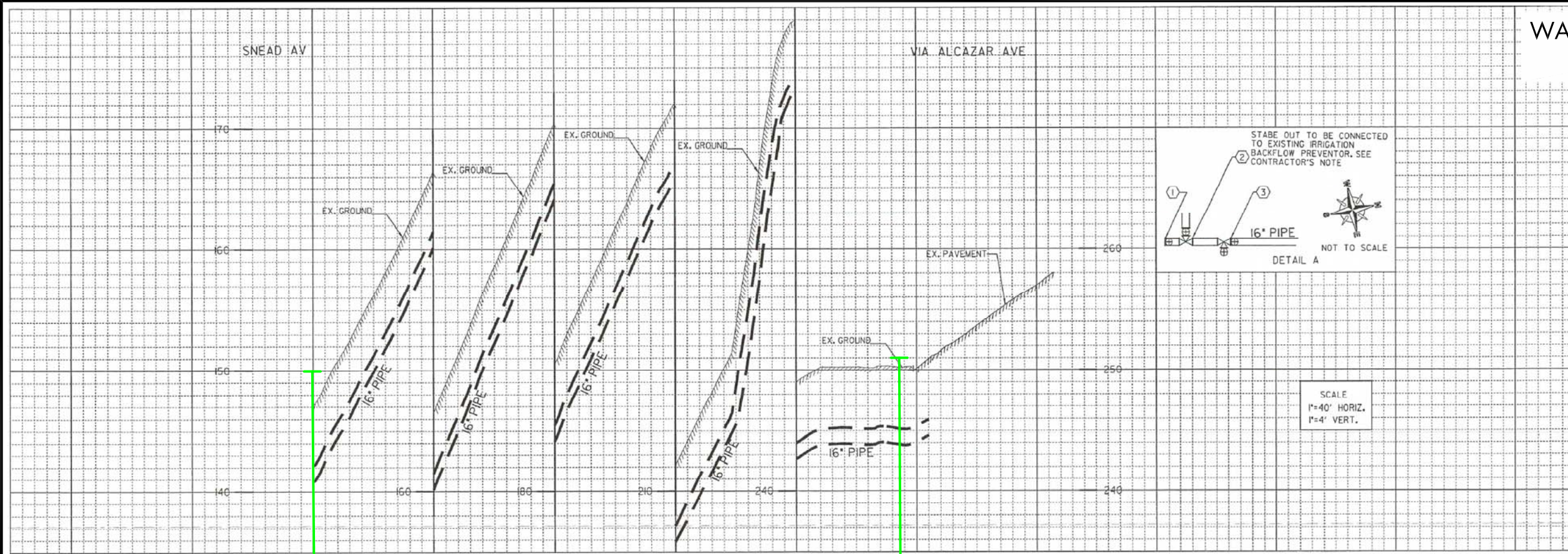
DATE 11 - 10 - 2016

PROJECT NO. G1200 - 11 - 22

FIG. 2

X:/R14TEMP/1_GEOTECH/1_GEOTECH_L

WATER AND SEWER GROUP 966
SAN DIEGO, CALIFORNIA



SCALE
1"=40' HORIZ.
1"=4' VERT.

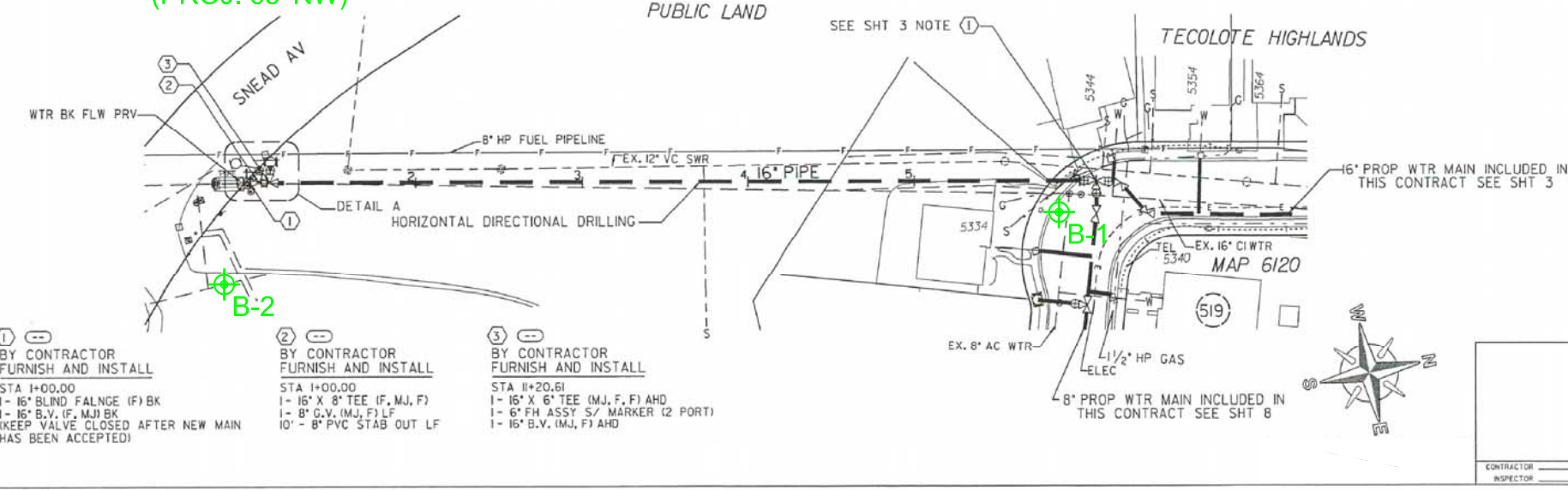
CONTRACTOR'S NOTE
SUPPLY, INSTALL, AND CONNECT AS NEEDED THE EXISTING PIPING

REFERENCE:
WATER: 13015-2-D,
SEWER: 3426-0-D, 3427-0-D
STORM DRAIN:
GAS: 48252.37, 3628564.24
ELECTRIC: 15825-119045, 15825-119050
CABLE TV:
TELEPHONE: 11105b.dgn
IMPROVEMENTS:
100' SCALE/FIELD BOOK: E45
THOMAS BROS. 124806
HGL: 559

RETIREMENTS:
FH (2-PORT) - 1

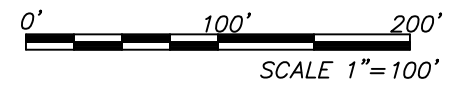
B-2
(PROJ. 65' NW)

B-1
(PROJ. 17' W)



- ① --- BY CONTRACTOR FURNISH AND INSTALL
STA 1+00.00
1- 16" BLIND FALNGE (F) BK
1- 16" B.V. (F, MJ) BK
(KEEP VALVE CLOSED AFTER NEW MAIN HAS BEEN ACCEPTED)
- ② --- BY CONTRACTOR FURNISH AND INSTALL
STA 1+00.00
1- 16" X 8" TEE (F, MJ, F)
1- 8" C.V. (MJ, F) LF
10' - 8" PVC STAB OUT LF
- ③ --- BY CONTRACTOR FURNISH AND INSTALL
STA 11+20.61
1- 16" X 6" TEE (MJ, F, F) AHD
1- 6" FH ASSY S/ MARKER (2 PORT)
1- 16" B.V. (MJ, F) AHD

C-8	
WATER AND SEWER GROUP 966 SNEAD AV TO VIA ALCAZAR STA 1+00.00 TO 6+10.11	
CITY OF SAN DIEGO, CALIFORNIA PUBLIC WORKS DEPARTMENT SHEET ___ OF ___ SHEETS	WATER NO. B-12086 SEWER NO. B-12085
FOR CITY ENGINEER MICHAEL NINH	DATE _____ PROJECT MANAGER MARYAM LIACHAT
DESCRIPTION BY _____	APPROVED _____ PROJECT ENGINEER JAMAL SHERZAI
ORIGINAL J5/JR	DATE _____ 230-1707 COORDINATE
CONTRACTOR _____	DATE STARTED _____ DATE COMPLETED _____ 6274318-1872737 COORDINATE 37929-10-D



GEOCON LEGEND

B-2APPROX. LOCATION OF GEOTECHNICAL BORING

GEOCON
INCORPORATED

GEOTECHNICAL ■ ENVIRONMENTAL ■ MATERIALS
6960 FLANDERS DRIVE - SAN DIEGO, CALIFORNIA 92121 - 2974
PHONE 858 558-6900 - FAX 858 558-6159
PROJECT NO. G1200 - 11 - 22
FIGURE 3
DATE 11 - 10 - 2016

SITE PLAN

WATER AND SEWER GROUP 966
SAN DIEGO, CALIFORNIA

MAP UNITS

af	Artificial fill (late Holocene)
Qyc	Young colluvial deposits (Holocene and late Pleistocene)
Qop	Old paralic deposits, undivided (late to middle Pleistocene)
Qvop	Very old paralic deposits, undivided (middle to early Pleistocene)
Tsdcg	San Diego Formation (early Pleistocene and late Pliocene)
Tsd	Tsd - undivided
Tsdcg	Tsdcg - transitional marine and nonmarine pebble and cobble conglomerate
Tsdss	Tsdss - marine sandstone
Tscu	Scripps Formation (middle Eocene)
Tsc	Tscu - upper unit
Ta	Ardath Shale (middle Eocene)

70
D U
Fault - Solid where accurately located; dashed where approximately located; dotted where concealed. U = upthrown block, D = downthrown block. Arrow and number indicate direction and angle of dip of fault plane.

Anticline - Solid where accurately located; dashed where approximately located; dotted where concealed. Arrow indicates direction of axial plunge.

Syncline - Solid where accurately located; dotted where concealed. Arrow indicates direction of axial plunge.

Landslide - Arrows indicate principal direction of movement. Queried where existence is questionable.

Strike and dip of beds
70
Inclined

Faults
Fault - Solid where well defined; dashed where approximately located; short dash where inferred; dotted where concealed; queried where uncertain. Where fault offsets sea floor, age symbol is shown on bar on downthrown side. Where age was determined, age symbol is shown astride fault and relative offset, if known, is shown by "D" and "U" on downthrown and upthrown sides. Ages of faults are indicated as follows:
 cuts strata of Holocene age
 cuts strata of late Quaternary age
 cuts strata of Quaternary age
 cuts Miocene or older strata

Fault zone - Area of extensively sheared rock within a zone defined by multiple faults.

Folds
Anticline - Solid where well defined; short dash where inferred.

Syncline - Solid where well defined; short dash where inferred.



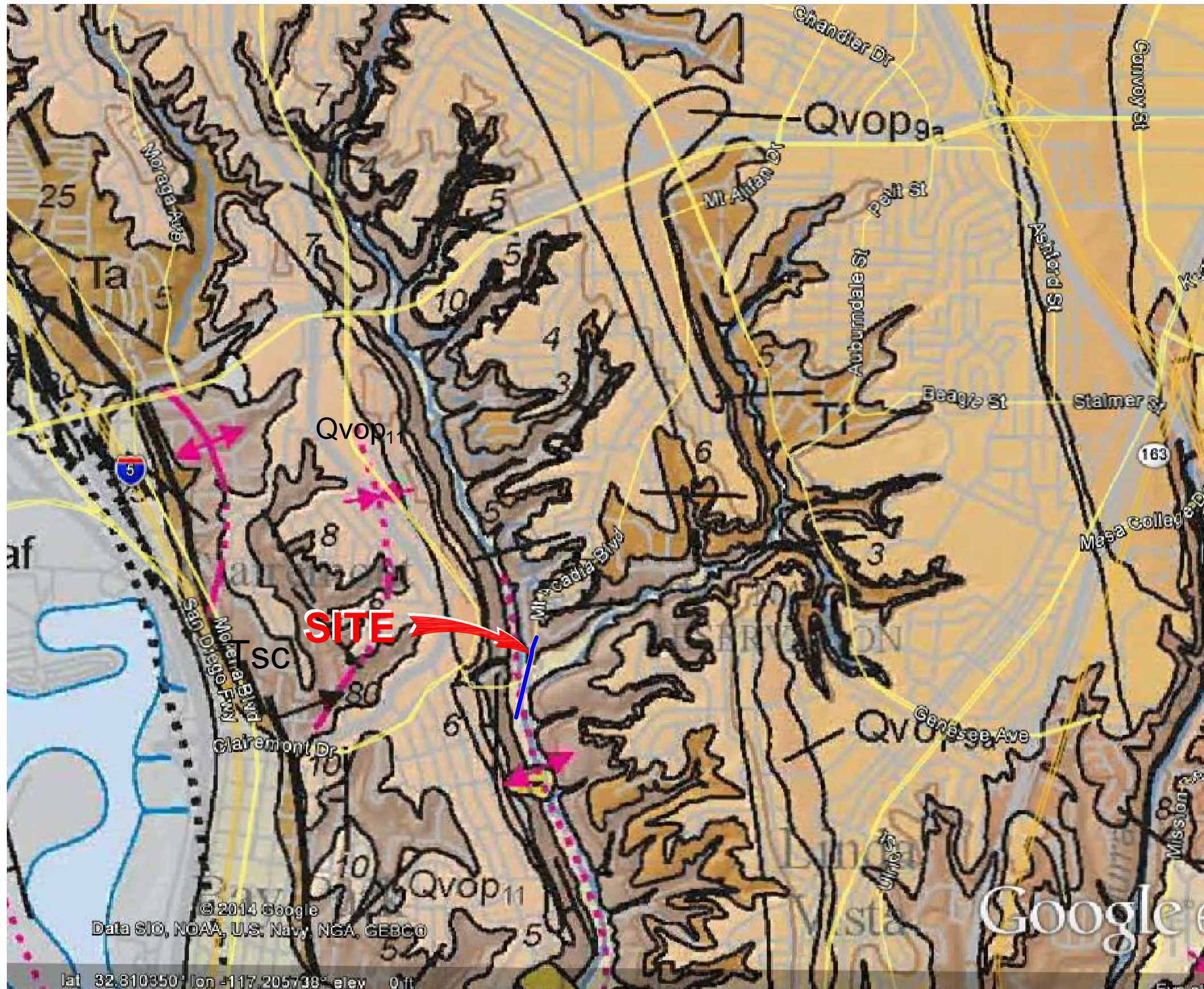
NOT TO SCALE

GEOCON
INCORPORATED



GEOTECHNICAL ■ ENVIRONMENTAL ■ MATERIALS
6960 FLANDERS DRIVE - SAN DIEGO, CALIFORNIA 92121 - 2974
PHONE 858 558-6900 - FAX 858 558-6159
PROJECT NO. G1200 - 11 - 22


FIGURE 4
DATE 11 - 10 - 2016



SOURCE : USGS, KENNEDY & TAN, SAN DIEGO QUADRANGLE (2008)

REGIONAL GEOLOGIC MAP

APPENDIX



APPENDIX A

FIELD INVESTIGATION

We performed our field investigation on July 21, 2015, which consisted of a site reconnaissance, and drilling 3 exploratory borings. Fieldwork for our investigation included site visits, subsurface exploration, and soil sampling. Scott's Drill Service of Oceanside drilled 8-inch, hollow-stem borings to depths of approximately 19 feet below the existing ground surface using a high-torque drill rig. The locations of the exploratory borings are shown on the *Boring Location Map*, Figure 2. Boring logs are presented in Figures A-1 through A-3 following the text in this appendix. We located the borings in the field using a measuring tape and existing reference points provided by the project civil engineer. Therefore, actual boring locations may deviate slightly. Elevations shown on the boring logs were estimated from a topographic map.

We obtained samples during our boring excavations using a California split-spoon sampler. The sampler is composed of steel and is driven to obtain the soil samples. The California sampler has an inside diameter of 2.5 inches and an outside diameter of 2.875 inches. Up to 18 rings are placed inside the sampler that is 2.4 inches in diameter and 1 inch in height. Ring samples at appropriate intervals were retained in moisture-tight containers and transported to the laboratory for testing. The type of sample is noted on the exploratory boring logs. The samplers were driven 12 or 18 inches into the bottom of the excavations with the use of an automatic hammer and the use of A rods. The sampler is connected to the A rods and driven into the bottom of the excavation using a 140-pound hammer with a 30-inch drop. Blow counts are recorded for every 6 inches the sampler is driven. The penetration resistances shown on the boring logs are shown in terms of blows per foot. The values indicated on the boring logs are the sum of the last 12 inches of the sampler if driven 12 inches. If the sampler was not driven for 12 inches, an approximate value is calculated in term of blows per foot or the final 6-inch interval is reported. These values are not to be taken as N-values, adjustments have not been applied.

We visually examined, classified, and logged the soil encountered in the borings in general accordance with American Society for Testing and Materials (ASTM) practice for Description and Identification of Soils (Visual-Manual Procedure D 2488). The logs depict the soil and geologic conditions observed and the depth where we obtained samples.

DEPTH IN FEET	SAMPLE NO.	LITHOLOGY	GROUNDWATER	SOIL CLASS (USCS)	BORING B 1		PENETRATION RESISTANCE (BLOWS/FT.)	DRY DENSITY (P.C.F.)	MOISTURE CONTENT (%)
					ELEV. (MSL.) <u>251'</u>	DATE COMPLETED <u>07-21-2015</u>			
					EQUIPMENT <u>IR A-300</u> BY: <u>L. RODRIGUEZ</u>				
MATERIAL DESCRIPTION									
0					4" ASPHALT CONCRETE Over 6" BASE				
2	B1-1			SM	UNDOCUMENTED FILL (Qudf) Medium dense, damp, yellowish brown, Silty, fine to coarse SAND; trace gravel				
6	B1-2			SM	SCRIPPS FORMATION (Tsc) Very dense, damp, yellowish brown, Silty fine-grained SANDSTONE; weakly cemented, laminated with layers of gray siltstone		50/2.5"	96.2	11.0
10	B1-3			ML	Hard, moist, yellowish to grayish brown, Sandy SILTSTONE; moderately cemented		80/10"	108.6	18.2
12	B1-4								
16	B1-5			SM	Very dense, moist, yellowish brown, Silty fine-grained SANDSTONE; moderately cemented; laminated with layers of gray siltstone		50/5"	117.2	16.0
18	B1-6			SM/ML	Very dense, moist, yellowish to grayish brown, Silty fine-grained SANDSTONE to Sandy SILTSTONE; moderately cemented		50/3"	105.7	18.8
					BORING TERMINATED AT 19.25 FEET Groundwater not encountered				

Figure A-1,
Log of Boring B 1, Page 1 of 1

G1200-11-22.GPJ

SAMPLE SYMBOLS		... SAMPLING UNSUCCESSFUL		... STANDARD PENETRATION TEST		... DRIVE SAMPLE (UNDISTURBED)
		... DISTURBED OR BAG SAMPLE		... CHUNK SAMPLE		... WATER TABLE OR SEEPAGE

NOTE: THE LOG OF SUBSURFACE CONDITIONS SHOWN HEREON APPLIES ONLY AT THE SPECIFIC BORING OR TRENCH LOCATION AND AT THE DATE INDICATED. IT IS NOT WARRANTED TO BE REPRESENTATIVE OF SUBSURFACE CONDITIONS AT OTHER LOCATIONS AND TIMES.












DEPTH IN FEET	SAMPLE NO.	LITHOLOGY	GROUNDWATER	SOIL CLASS (USCS)	BORING B 2		PENETRATION RESISTANCE (BLOWS/FT.)	DRY DENSITY (P.C.F.)	MOISTURE CONTENT (%)
					ELEV. (MSL.) <u>152'</u>	DATE COMPLETED <u>07-21-2015</u>			
					EQUIPMENT <u>IR A-300</u> BY: <u>L. RODRIGUEZ</u>				
MATERIAL DESCRIPTION									
0					4" ASPHALT CONCRETE				
	B2-1			SM	SCRIPPS FORMATION (Tsc) Very dense, damp, yellowish brown, Silty, fine-grained SANDSTONE; weakly cemented; laminated with layers gray siltstone				
2									
4					-Becomse moist				
6	B2-2						50/5.5"	102.7	17.1
8									
10	B2-3				-Becomes damp, yellowish to grayish brown		50/4"	104.7	10.1
12									
14									
16	B2-4			ML	Hard, moist, yellowish to grayish brown, Sandy SILTSTONE; moderately cemented; stratified with layers sandstone		50/3"	112.0	15.9
18									
	B2-5			SM	Very dense, moist, yellowish to grayish brown, Silty, fine-grained SANDSTONE; moderately cemented		50/2"	114.6	15.6
					BORING TERMINATED AT 19.2 FEET Groundwater not encountered				

Figure A-2,
Log of Boring B 2, Page 1 of 1

G1200-11-22.GPJ

SAMPLE SYMBOLS		... SAMPLING UNSUCCESSFUL		... STANDARD PENETRATION TEST		... DRIVE SAMPLE (UNDISTURBED)
		... DISTURBED OR BAG SAMPLE		... CHUNK SAMPLE		... WATER TABLE OR SEEPAGE

NOTE: THE LOG OF SUBSURFACE CONDITIONS SHOWN HEREON APPLIES ONLY AT THE SPECIFIC BORING OR TRENCH LOCATION AND AT THE DATE INDICATED. IT IS NOT WARRANTED TO BE REPRESENTATIVE OF SUBSURFACE CONDITIONS AT OTHER LOCATIONS AND TIMES.

DEPTH IN FEET	SAMPLE NO.	LITHOLOGY	GROUNDWATER	SOIL CLASS (USCS)	BORING B 3		PENETRATION RESISTANCE (BLOWS/FT.)	DRY DENSITY (P.C.F.)	MOISTURE CONTENT (%)
					ELEV. (MSL.) <u>120'</u>	DATE COMPLETED <u>07-21-2015</u>			
					EQUIPMENT <u>IR A-300</u> BY: <u>L. RODRIGUEZ</u>				
MATERIAL DESCRIPTION									
0	B3-1			SM GM	TOPSOIL Loose, moist, dark brown, Silty, fine to coarse SAND; trace organics				
2					SCRIPPS FORMATION (Tse) Very dense, damp, yellowish brown, Sandy, COBBLE-CONGLOMERATE; cobble up to 6" in diameter; little fines				
6	B3-2			SM	Very dense, moist, yellowish brown, Silty, fine-grained SANDSTONE; weakly cemented; laminated with layers of gray siltstone	85/9"	106.2	19.4	
10	B3-3			SM/ML	Very dense, moist, gray mottled with yellowish brown, Silty, fine-grained SANDSTONE to Sandy SILTSTONE; weakly cemented	50/5.5"	106.1	21.5	
16	B3-4			SM	Very dense, moist, grayish to yellowish brown, Silty, fine-grained SANDSTONE; weakly cemented	50/3.5"	102.4	18.4	
19.3	B3-5				-Becomes dark gray; carbon odor	50/3.5"	101.5	13.3	
BORING TERMINATED AT 19.3 FEET Groundwater not encountered									


Figure A-3,
Log of Boring B 3, Page 1 of 1

G1200-11-22.GPJ

SAMPLE SYMBOLS		... SAMPLING UNSUCCESSFUL		... STANDARD PENETRATION TEST		... DRIVE SAMPLE (UNDISTURBED)
		... DISTURBED OR BAG SAMPLE		... CHUNK SAMPLE		... WATER TABLE OR SEEPAGE

NOTE: THE LOG OF SUBSURFACE CONDITIONS SHOWN HEREON APPLIES ONLY AT THE SPECIFIC BORING OR TRENCH LOCATION AND AT THE DATE INDICATED. IT IS NOT WARRANTED TO BE REPRESENTATIVE OF SUBSURFACE CONDITIONS AT OTHER LOCATIONS AND TIMES.

APPENDIX



APPENDIX B

LABORATORY TESTING

We performed laboratory testing to evaluate the physical and mechanical properties of the soil and formational materials encountered at the site. We performed the laboratory tests in accordance with the current versions of the generally accepted *American Society for Testing Materials* (ASTM) procedures or other suggested procedures. We tested selected soil samples for their in-situ dry density and moisture content, maximum dry density and optimum moisture content, shear strength, and water-soluble sulfate. The results of our laboratory tests are presented in Tables B-I through B-III and Figures B-1 through B-4. In addition, the in-situ dry density and moisture content are presented on the exploratory boring logs in Appendix A.

**TABLE B-I
SUMMARY OF LABORATORY MAXIMUM DRY DENSITY AND
OPTIMUM MOISTURE CONTENT TEST RESULTS
ASTM D 1557**

Sample No.	Description	Maximum Dry Density (pcf)	Optimum Moisture Content (% dry wt.)
B3-1	Yellowish brown, Silty, fine to medium SAND	134.5	7.3

**TABLE B-II
SUMMARY OF LABORATORY DIRECT SHEAR TEST RESULTS
ASTM D 3080**

Sample No.	Depth (feet)	Geologic Unit	Dry Density (pcf)	Moisture Content (%)		Peak [Ultimate ¹] Cohesion (psf)	Peak [Ultimate ¹] Angle of Shear Resistance (degrees)
				Initial	Final		
B1-3	10	Tsc	108.6	18.2	20.8	1050 [420]	38 [38]
B2-2	5	Tsc	102.7	17.1	23.1	375 [300]	37 [35]
² B3-1	0	Tsc	120.7	8.1	14.5	450 [350]	30 [30]

¹ Ultimate at end of test at 0.2-inch deflection.

² Sample remolded to approximately 90 percent of the laboratory maximum dry density at near optimum moisture content.

**TABLE B-III
SUMMARY OF LABORATORY WATER-SOLUBLE SULFATE TEST RESULTS
(CALIFORNIA TEST NO. 417)**

Sample No.	Water-Soluble Sulfate (%)	Classification
B1-4	0.076	Not Applicable (S0)
B3-1	0.037	Not Applicable (S0)

SAMPLE NO.: B2-2
 DEPTH OF SAMPLE 10'

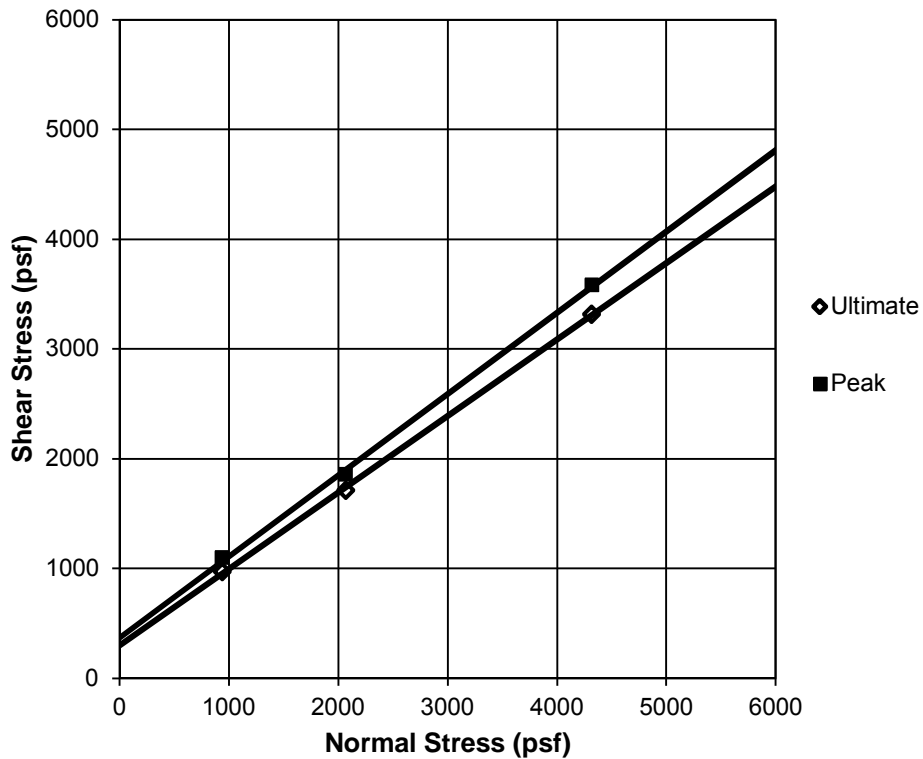
Test Data			
Load	1 K	2 K	4 K
INITIAL			
Water Content	19.1%	16.2%	16.0%
Dry Density (pcf)	104.7	97.9	105.5
Saturation*	87.5%	62.1%	74.5%
Height (inches)	1	1	1
AFTER TEST			
Water Content	23.1%	24.8%	21.3%
Dry Density (pcf)	103.4	98.2	106.8
FAILURE			
Normal Stress (psf)	940	2069	4319
Ultimate Stress (psf)	974	1715	3317
Peak Stress (psf)	1096	1857	3581
Rate (in/min)	0.005	0.005	0.005

Results	
ϕ (Ultimate)	35 degrees
ϕ (Peak)	37 degrees
c (Ultimate)	300 psf
c (Peak)	375 psf

DATE: 7/23/2015
 DESCRIPTION: Tsc

- Natural
 Remold

*Degree of saturation calculated with a specific gravity of 2.65



GEOCON
 INCORPORATED
 GEOTECHNICAL CONSULTANTS
 6960 FLANDERS DRIVE - SAN DIEGO, CALIFORNIA 92121-2974
 PHONE 858 558-6900 - FAX 858 558-6159



DIRECT SHEAR TEST DATA

VIA ALCAZAR AND TECOLOTE CANYON
 SEWER AND WATER GROUP 966
 SAN DIEGO, CALIFORNIA

SW/LR

PROJECT NO. G1200-11-22

FIG. B-3

SAMPLE NO.: B2-2
 DEPTH OF SAMPLE 10'

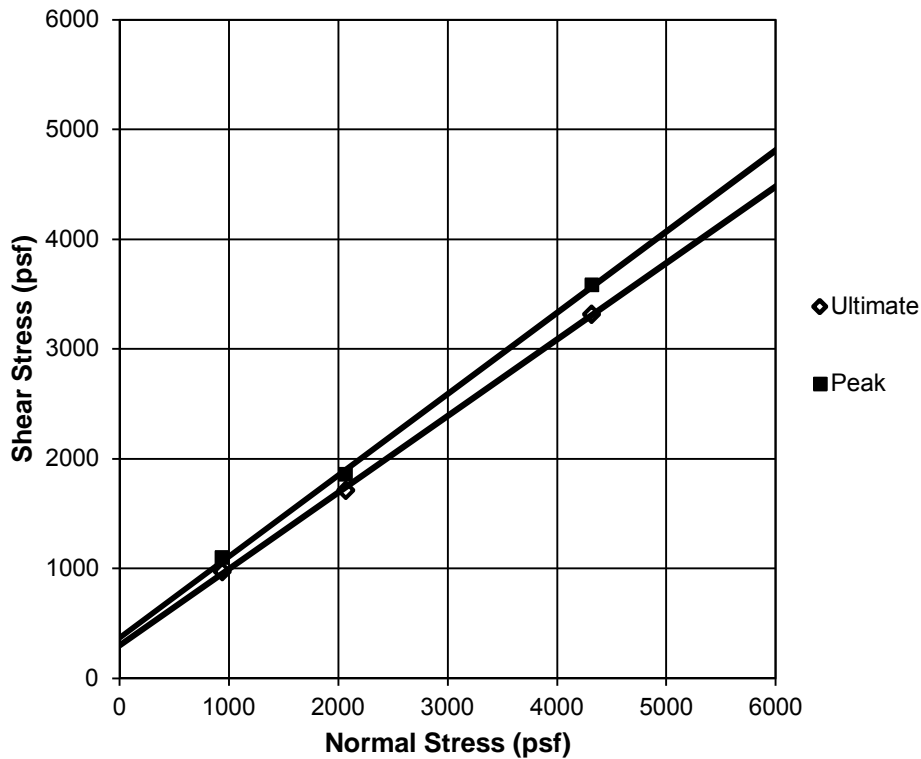
Test Data			
Load	1 K	2 K	4 K
INITIAL			
Water Content	19.1%	16.2%	16.0%
Dry Density (pcf)	104.7	97.9	105.5
Saturation*	87.5%	62.1%	74.5%
Height (inches)	1	1	1
AFTER TEST			
Water Content	23.1%	24.8%	21.3%
Dry Density (pcf)	103.4	98.2	106.8
FAILURE			
Normal Stress (psf)	940	2069	4319
Ultimate Stress (psf)	974	1715	3317
Peak Stress (psf)	1096	1857	3581
Rate (in/min)	0.005	0.005	0.005

Results	
ϕ (Ultimate)	35 degrees
ϕ (Peak)	37 degrees
c (Ultimate)	300 psf
c (Peak)	375 psf

DATE: 7/23/2015
 DESCRIPTION: Tsc

- Natural
 Remold

*Degree of saturation calculated with a specific gravity of 2.65



GEOCON
 INCORPORATED
 GEOTECHNICAL CONSULTANTS
 6960 FLANDERS DRIVE - SAN DIEGO, CALIFORNIA 92121-2974
 PHONE 858 558-6900 - FAX 858 558-6159



DIRECT SHEAR TEST DATA

VIA ALCAZAR AND TECOLOTE CANYON
 SEWER AND WATER GROUP 966
 SAN DIEGO, CALIFORNIA

SW/LR

PROJECT NO. G1200-11-22

FIG. B-4

LIST OF REFERENCES

1. Aerial Photographs (USDA AXN 4M-93 and 94, 1953).
2. City of San Diego Seismic Safety Study, Geologic Hazards and Faults, Sheet 26, Development Services Department, revised date April 3, 2008.
3. *Geology and Mineral Resources of San Diego County, California*, California Division of Mines and Geology Publication, 1963.
4. *Geology of San Diego Metropolitan Area, California*, California Division of Mines and Geology, Bulletin 200, reprint 2001.
5. Kennedy, M. P. and S. S. Tan, 2005, *Geologic Map of the San Diego 30'x60' Quadrangle, California*, USGS Regional Map Series Map No. 3, Scale 1:100,000.
6. Unpublished reports and maps on file with Geocon Incorporated.

ATTACHMENT F
INTENTIONALLY LEFT BLANK

ATTACHMENT G

CONTRACT AGREEMENT

CONTRACT AGREEMENT

CONSTRUCTION CONTRACT

This contract is made and entered into between THE CITY OF SAN DIEGO, a municipal corporation, herein called "City", and _____, herein called "Contractor" for construction of **Water and Sewer Group Job 966**; Bid No. **K-18-1483-DBB-3**; in the amount of _____ (\$ _____), which is comprised of the Base Bid plus/minus Additive/Deductive Alternates _____.

IN CONSIDERATION of the payments to be made hereunder and the mutual undertakings of the parties hereto, City and Contractor agree as follows:

1. The following are incorporated into this contract as though fully set forth herein:
 - (a) The attached Faithful Performance and Payment Bonds.
 - (b) The attached Proposal included in the Bid documents by the Contractor.
 - (c) Reference Standards listed in the Instruction to Bidders and the Supplementary Special Provisions (SSP).
 - (d) Phase Funding Schedule Agreement.
- (3) That certain documents entitled **Water and Sewer Group Job 966**, on file in the office of the City Clerk as Document No. **B-12086, B-12085**, as well as all matters referenced therein.
2. The Contractor shall perform and be bound by all the terms and conditions of this contract and in strict conformity therewith shall perform and complete in a good and workmanlike manner **Water and Sewer Group Job 966**; Bid No. **K-18-1483-DBB-3**, San Diego, California.
3. For such performances, the City shall pay to Contractor the amounts set forth at the times and in the manner and with such additions or deductions as are provided for in this contract, and the Contractor shall accept such payment in full satisfaction of all claims incident to such performances.
4. No claim or suit whatsoever shall be made or brought by Contractor against any officer, agent, or employee of the City for or on account of anything done or omitted to be done in connection with this contract, nor shall any such officer, agent, or employee be liable hereunder.
5. This contract is effective as of the date that the Mayor or designee signs the agreement.

CONTRACT AGREEMENT (continued)

IN WITNESS WHEREOF, this Agreement is signed by the City of San Diego, acting by and through its Mayor or designee, pursuant to Resolution No. R - _____ or _____ Municipal Code _____ authorizing such execution.

THE CITY OF SAN DIEGO

APPROVED AS TO FORM

Mara W. Elliott, City Attorney

By _____

By _____

Print Name: _____

Print Name: _____

Mayor or designee

Deputy City Attorney

Date: _____

Date: _____

CONTRACTOR

By _____

Print Name: _____

Title: _____

Date: _____

City of San Diego License No.: _____

State Contractor's License No.: _____

DEPARTMENT OF INDUSTRIAL RELATIONS (DIR) REGISTRATION NUMBER: _____

CERTIFICATIONS AND FORMS

The Bidder, by submitting its electronic bid, agrees to and certifies under penalty of perjury under the laws of the State of California, that the certifications, forms and affidavits submitted as part of this bid are true and correct.

Bidder's General Information

To the City of San Diego:

Pursuant to "Notice Inviting Bids", specifications, and requirements on file with the City Clerk, and subject to all provisions of the Charter and Ordinances of the City of San Diego and applicable laws and regulations of the United States and the State of California, the undersigned hereby proposes to furnish to the City of San Diego, complete at the prices stated herein, the items or services hereinafter mentioned. The undersigned further warrants that this bid is not made in the interest of, or on behalf of, any undisclosed person, partnership, company, association, organization, or corporation; that the bid is genuine and not collusive or sham; that the bidder has not directly or indirectly induced or solicited any other bidder to put in a false or sham bid, and has not directly or indirectly colluded, conspired, connived, or agreed with any bidder or anyone else to put in a sham bid, or that anyone shall refrain from bidding; that the bidder has not in any manner, directly or indirectly, sought by agreement, communication, or conference with anyone to fix the bid price of the bidder or any other bidder, or to fix any overhead, profit, or cost element of the bid price, or of that of any other bidder, or to secure any advantage against the public body awarding the contract of anyone interested in the proposed contract; that all statements contained in the bid are true; and, further, that the bidder has not, directly or indirectly, submitted his or her bid price or any breakdown thereof, or the contents thereof, or divulged information or data relative thereto, or paid, and will not pay, any fee to any corporation, partnership, company, association, organization, bid depository, or to any member or agent thereof to effectuate a collusive or sham bid.

The undersigned bidder(s) further warrants that bidder(s) has thoroughly examined and understands the entire Contract Documents (plans and specifications) and the Bidding Documents therefore, and that by submitting said Bidding Documents as its bid proposal, bidder(s) acknowledges and is bound by the entire Contract Documents, including any addenda issued thereto, as such Contract Documents incorporated by reference in the Bidding Documents.

**NON-COLLUSION AFFIDAVIT TO BE EXECUTED BY BIDDER AND SUBMITTED WITH BID
UNDER 23 UNITED STATES CODE 112 AND PUBLIC CONTRACT CODE 7106**

State of California

County of San Diego

The bidder, being first duly sworn, deposes and says that he or she is authorized by the party making the foregoing bid that the bid is not made in the interest of, or on behalf of, any undisclosed person, partnership, company, association, organization, or corporation; that the bid is genuine and not collusive or sham; that the bidder has not directly or indirectly induced or solicited any other bidder to put in a false or sham bid, and has not directly or indirectly colluded, conspired, connived, or agreed with any bidder or anyone else to put in a sham bid, or that anyone shall refrain from bidding; that the bidder has not in any manner, directly or indirectly, sought by agreement, communication, or conference with anyone to fix the bid price of the bidder or any other bidder, or to fix any overhead, profit, or cost element of the bid price, or of that of any other bidder, or to secure any advantage against the public body awarding the contract of anyone interested in the proposed contract; that all statements contained in the bid are true; and further, that the bidder has not, directly or indirectly, submitted his or her bid price or any breakdown thereof, or the contents thereof, or divulged information or data relative thereto, or paid, and will not pay, any fee to any corporation, partnership, company association, organization, bid depository, or to any member or agent thereof to effectuate a collusive or sham bid.

CONTRACTOR CERTIFICATION

DRUG-FREE WORKPLACE

I hereby certify that I am familiar with the requirements of San Diego City Council Policy No. 100-17 regarding Drug-Free Workplace as outlined in the WHITEBOOK, Section 7-13.3, "Drug-Free Workplace", of the project specifications, and that;

This company_has in place a drug-free workplace program that complies with said policy. I further certify that each subcontract agreement for this project contains language which indicates the subcontractor's agreement to abide by the provisions of subdivisions a) through c) of the policy as outlined.

CONTRACTOR CERTIFICATION

AMERICAN WITH DISABILITIES ACT (ADA) COMPLIANCE CERTIFICATION

I hereby certify that I am familiar with the requirements of San Diego City Council Policy No. 100-4 regarding the American With Disabilities Act (ADA) outlined in the WHITEBOOK, Section 7-13.2, "American With Disabilities Act", of the project specifications, and that:

This company has in place workplace program that complies with said policy. I further certify that each subcontract agreement for this project contains language which indicates the subcontractor's agreement to abide by the provisions of the policy as outlined.

CONTRACTOR CERTIFICATION

CONTRACTOR STANDARDS – PLEDGE OF COMPLIANCE

I declare under penalty of perjury that I am authorized to make this certification on behalf of the company submitting this bid/proposal, that as Contractor, I am familiar with the requirements of City of San Diego Municipal Code § 22.3004 regarding Contractor Standards as outlined in the WHITEBOOK, Section 7-13.4, ("Contractor Standards"), of the project specifications, and that Contractor has complied with those requirements.

I further certify that each of the Contractor's subcontractors whose subcontracts are greater than \$50,000 in value has completed a Pledge of Compliance attesting under penalty of perjury of having complied with City of San Diego Municipal Code § 22.3004.

AFFIDAVIT OF DISPOSAL

(To be submitted upon completion of Construction pursuant to the contracts Certificate of Completion)

WHEREAS, on the _____ DAY OF _____, 2_____ the undersigned entered into and executed a contract with the City of San Diego, a municipal corporation, for:

(Name of Project or Task)

as particularly described in said contract and identified as Bid No. **K-18-1483-DBB-3**; SAP No. (WBS/IO/CC) **B-12086, B-12085**; and **WHEREAS**, the specification of said contract requires the Contractor to affirm that "all brush, trash, debris, and surplus materials resulting from this project have been disposed of in a legal manner"; and **WHEREAS**, said contract has been completed and all surplus materials disposed of:

NOW, THEREFORE, in consideration of the final payment by the City of San Diego to said Contractor under the terms of said contract, the undersigned Contractor, does hereby affirm that all surplus materials as described in said contract have been disposed of at the following location(s)

and that they have been disposed of according to all applicable laws and regulations.

Dated this _____ DAY OF _____, _____.

By: _____
Contractor

ATTEST:

State of _____ County of _____

On this _____ DAY OF _____, 2_____, before the undersigned, a Notary Public in and for said County and State, duly commissioned and sworn, personally appeared _____ known to me to be the _____ Contractor named in the foregoing Release, and whose name is subscribed thereto, and acknowledged to me that said Contractor executed the said Release.

Notary Public in and for said County and State

CONTRACTOR CERTIFICATION

Equal Benefits Ordinance Certification

I declare under penalty of perjury that I am familiar with the requirements of and in compliance with the City of San Diego Municipal Code § 22.4300 regarding Equal Benefits Ordinance.

LIST OF SUBCONTRACTORS

***** PROVIDED FOR ILLUSTRATIVE PURPOSES ONLY *** TO BE SUBMITTED IN ELECTRONIC FORMAT ONLY *** SEE INSTRUCTIONS TO BIDDERS, FOR FURTHER INFORMATION**

In accordance with the requirements of the "Subletting and Subcontracting Fair Practices Act", Section 4100, of the California Public Contract Code (PCC), the Bidder is to list below the name, address and license number of each Subcontractor who will perform work, labor, render services or specially fabricate and install a portion [type] of the work or improvement, in an amount of or in excess of 0.5% of the Contractor's total Bid. Failure to comply with this requirement may result in the Bid being rejected as non-responsive. The Contractor is to list only one Subcontractor for each portion of the Work. The Bidder's attention is directed to the Special Provisions - General; Paragraph 2-3 Subcontracts, which stipulates the percentage of the Work to be performed with the Bidder's own forces. The Bidder is to also list all SLBE, ELBE, DBE, DVBE, MBE, WBE, OBE, SDB, WoSB, HUBZone, and SDVOSB Subcontractors for which the Bidders are seeking recognition towards achieving any mandatory, voluntary, or both subcontracting participation percentages.

NAME, ADDRESS AND TELEPHONE NUMBER OF SUBCONTRACTOR	CONSTRUCTOR OR DESIGNER	SUBCONTRACTOR LICENSE NUMBER	TYPE OF WORK	DOLLAR VALUE OF SUBCONTRACT	MBE, WBE, DBE, DVBE, OBE, ELBE, SLBE, SDB, WoSB, HUBZone, OR SDVOSB®	WHERE CERTIFIED®	CHECK IF JOINT VENTURE PARTNERSHIP
Name: _____ Address: _____ City: _____ State: _____ Zip: _____ Phone: _____ Email: _____							
Name: _____ Address: _____ City: _____ State: _____ Zip: _____ Phone: _____ Email: _____							

- ① As appropriate, Bidder shall identify Subcontractor as one of the following and shall include a valid proof of certification (except for OBE, SLBE and ELBE):

Certified Minority Business Enterprise	MBE	Certified Woman Business Enterprise	WBE
Certified Disadvantaged Business Enterprise	DBE	Certified Disabled Veteran Business Enterprise	DVBE
Other Business Enterprise	OBE	Certified Emerging Local Business Enterprise	ELBE
Certified Small Local Business Enterprise	SLBE	Small Disadvantaged Business	SDB
Woman-Owned Small Business	WoSB	HUBZone Business	HUBZone
Service-Disabled Veteran Owned Small Business	SDVOSB		

- ② As appropriate, Bidder shall indicate if Subcontractor is certified by:

City of San Diego	CITY	State of California Department of Transportation	CALTRANS
California Public Utilities Commission	CPUC		
State of California's Department of General Services	CADoGS	City of Los Angeles	LA
State of California	CA	U.S. Small Business Administration	SBA

The Bidder will not receive any subcontracting participation percentages if the Bidder fails to submit the required proof of certification.

SUBCONTRACTORS ADDITIVE/DEDUCTIVE ALTERNATE (USE ONLY WHEN ADDITIVE ALTERNATES ARE REQUIRED)

***** PROVIDED FOR ILLUSTRATIVE PURPOSES ONLY *** TO BE SUBMITTED IN ELECTRONIC FORMAT ONLY *** SEE INSTRUCTIONS TO BIDDERS, FOR FURTHER INFORMATION**

ADDITIVE/ DEDUCTIVE ALTERNATE	NAME, ADDRESS AND TELEPHONE NUMBER OF SUBCONTRACTOR	CONSTRUCTOR OR DESIGNER	SUBCONTRACT OR LICENSE NUMBER	TYPE OF WORK	DOLLAR VALUE OF SUBCONTRACT	MBE, WBE, DBE, DVBE, OBE, ELBE, SLBE, SDB, WoSB, HUBZone, OR SDVOSB ^①	WHERE CERTIFIED ^②	CHECK IF JOINT VENTURE PARTNERSHIP
	Name: _____ Address: _____ City: _____ State: _____ Zip: _____ Phone: _____ Email: _____							
	Name: _____ Address: _____ City: _____ State: _____ Zip: _____ Phone: _____ Email: _____							

① As appropriate, Bidder shall identify Subcontractor as one of the following and shall include a valid proof of certification (except for OBE, SLBE and ELBE):

Certified Minority Business Enterprise	MBE	Certified Woman Business Enterprise	WBE
Certified Disadvantaged Business Enterprise	DBE	Certified Disabled Veteran Business Enterprise	DVBE
Other Business Enterprise	OBE	Certified Emerging Local Business Enterprise	ELBE
Certified Small Local Business Enterprise	SLBE	Small Disadvantaged Business	SDB
Woman-Owned Small Business	WoSB	HUBZone Business	HUBZone
Service-Disabled Veteran Owned Small Business	SDVOSB		

② As appropriate, Bidder shall indicate if Subcontractor is certified by:

City of San Diego	CITY	State of California Department of Transportation	CALTRANS
California Public Utilities Commission	CPUC	State of California's Department of General Services	CADoGS
City of Los Angeles	LA	State of California	CA
U.S. Small Business Administration	SBA		

The Bidder will not receive any subcontracting participation percentages if the Bidder fails to submit the required proof of certification.

ELECTRONICALLY SUBMITTED FORMS

THE FOLLOWING FORMS MUST BE SUBMITTED IN PDF FORMAT WITH BID SUBMISSION

The following forms are to be completed by the bidder and submitted (uploaded) electronically with the bid in PlanetBids.

A. BID BOND – See Instructions to Bidders, Bidders Guarantee of Good Faith (Bid Security) for further instructions

B. CONTRACTOR’S CERTIFICATION OF PENDING ACTIONS

Bids will not be accepted until ALL the above-named forms are submitted as part of the bid submittal

BID BOND

**See Instructions to Bidders, Bidder Guarantee of Good Faith
(Bid Security)**

KNOW ALL MEN BY THESE PRESENTS,

That _____ as Principal, and
_____ as Surety, are

held and firmly bound unto The City of San Diego hereinafter called "OWNER," in the sum of **10% OF THE TOTAL BID AMOUNT** for the payment of which sum, well and truly to be made, we bind ourselves, our heirs, executors, administrators, successors, and assigns, jointly and severally, firmly by these presents.

WHEREAS, said Principal has submitted a Bid to said OWNER to perform the WORK required under the bidding schedule(s) of the OWNER's Contract Documents entitled

NOW THEREFORE, if said Principal is awarded a contract by said OWNER and, within the time and in the manner required in the "Notice Inviting Bids" enters into a written Agreement on the form of agreement bound with said Contract Documents, furnishes the required certificates of insurance, and furnishes the required Performance Bond and Payment Bond, then this obligation shall be null and void, otherwise it shall remain in full force and effect. In the event suit is brought upon this bond by said OWNER and OWNER prevails, said Surety shall pay all costs incurred by said OWNER in such suit, including a reasonable attorney's fee to be fixed by the court.

SIGNED AND SEALED, this _____ day of _____, 20____

_____ (SEAL)

_____ (SEAL)

(Principal)

(Surety)

By: _____

By: _____

(Signature)

(Signature)

(SEAL AND NOTARIAL ACKNOWLEDGEMENT OF SURETY)

